SEASON AND CROP REPORT

OF

TAMIL NADU

THE AGRICULTURAL YEAR 2002 - 03

FASLI - 1412

DEPARTMENT OF ECONOMICS AND STATISTICS

CHENNAI - 600 006.

PREFACE

"The Season and Crop Report of Tamill Nadu" is the prime annual Publication of Tamil Nadu on Agricultural statistics of the State by the Department of Economics and Statistics, Tamil Nadu. The data required for the report have been collected and compiled from many agencies.

The daily rainfall data furnished by the India Meteorological Department forms the basis for the tables pertaining to Rainfall.

The Village level agricultural data such as Land Use, Irrigation and Crop-wise area sown recorded in the cultivation accounts maintained by the Village Administrative Officers form the basis for the report on area Statistics. The village level data are further consolidated to Taluk / District and State level information. The production has been estimated from the yield rates derived from the Crop Estimation Surveys conducted utilising the services of the officials of the Department of Agriculture and Horticulture. In the case of minor crops such as Onion, Chillies, Turmeric, Tapioca, Coconut, Fruits and Vegetables, Crop Estimation Surveys have been conducted by the field staff of this Department.

The data on wholesale Prices, Retail Prices and Agricultural Wages have also been collected by the field staff of this Department.

The data thus collected, have been compiled for the state as a whole and tabulated under appropriate caption.

The report consists of three parts.

Part-I is the textual presentation of behaviour of monsoon, Ninefold Classification of Land Use, irrigation and comparative analysis of area, production and yield rate of principal crops with that of previous year.

Part-II deals with the SummaryTables and Index number of Agricultural Economy.

Part-III exhibits detailed district-wise data on Rainfall, Land Use Statistics, Sources of Irrigation, Area, Production and Yield Rate of crops, Agricultural Wages, Wholesale and Retail Prices etc.

It is hoped that the Agricultural Statistics furnished in this Report would benefit the Policy makers, Programme Implementers, Agricultural Scientists and others interested in AgriculturalStatistics.

Suggestions for improvement of this publicatipon are welcome.

Chennai - 6 S.MALATHI,

Dated.12. 04. 2004 Special Commissioner & Director

Price Rs. 237.00

OFFICERS AND STAFF ASSOCIATED WITH THE PREPARATION OF "SEASON AND CROP REPORT OF TAMILNADU" FOR THE YEAR 2002-03

NAME		DESIGNATION
1. Thiru V.P. Kannan	:	Additional Director
2. Thiru T.Srinivasan	:	Joint Director of Statistics
3. Thiru P. Balasubramanian	:	Deputy Director of Statistics
4. Thiru T. Paul Justus	:	Statistical Officer
5. Tmt. P. Karpagam	:	Statistical Inspector
6. Thiru A. Shanmugam	:	Statistical Inspector
7. Tmt. R. Shanthakumari	:	Statistical Inspector
8. Tmt. C. Thilagavathy	:	Asst. Statistical Investigator
9. Tmt. A. Kamatchi	:	Asst. Statistical Investigator

342-1—1a

CONTENT

		Page
	PART – I - AN OVERVIEW	
1	Rainfall	1
2	Land Utilisation	4
3	Sources of Irrigation	12
4	Area irrigated under different crops	17
5	Cropping Pattern	18
6	Area, Production and Productivity	20
7	Agricultural Wages	34
8	Wholesale Price Trend	35
	PART – II - STATE SUMMARY	
A	Classification of Area	41
B	Sources of Water Supply and Area Irrigated therefrom	42
C	Area of Crops Irrigated	43
D	Area , Production and Yield rate of principal crops	44
E	Average Yield and Percentage Sampling Error of Principal crops	46
F	Group – wise area under crops	48
G	Seven series of Indices of Agricultural Economy	49
H	Crop-wise Index Numbers of Area , Production and Yield rate of Crops	50
	PART – III - DISTRICTWISE TABLES	
I	Rainfall	55
II	Classification of Area	65
III	**Sources Of Irrigation**	
	A No. of Sources of irrigation	71
	B Source-wise area irrigated	75
	C Ramification of wells classified according to types, purposes and methods of lifts........	82
	D No. of Domestic wells	89
	E No. of wells not in use	90

CONTENT

			Page
IV		**Area Under Crops**	
	A	Area under food crops (Irrigated, Un irrigated and Total area)	91
	B	Area under non-food crops (Irrigated, Un irrigated and Total area)	131
	C	Percentage of area under principal crops	153
	D	Irrigated and Total area under high yielding / local varieties of principal crops	156
	E	Normal area of principal crops	163
V		**Yield Rate And Production Of Crops**	
	A	Yield Rate of Crops	173
	B	Total Outturn of principal crops	188
	C	Normal outturn of principal crops	203
	D	Estimates of Coconut and Arecanut	213
VI		**Agricultural Wages**	
	A	The Average Rate of daily wages paid to agricultural and skilled labourers	215
	B	Index No. of wages paid to Agricultural skilled labourers	217
VII		**Prices Of Agricultural Commodities**	
	A	The farm harvest prices (District-wise and State weighted average) of certain Agricultural commodities	219
	B	State Monthly/Annual Average Wholesale Prices of essential commodities	225
	C	The Centre-wise and District-wise Annual Average Retail Prices of food grains and Salt	228
VIII		Crop Forecast Calender	234
IX		Peak Sowing and Harvesting Seasons	236
X.		Glossory of Botanical, English and Tamil names of Crops	245

PART – I

AN OVERVIEW

1.RAINFALL

1.1 - RAINFALL AND SEASONAL CONDITIONS:

Tamil Nadu received an annual rainfall of 731.0 m.m during the year 2002-03 which is lesser by 24.2 % of the normal rainfall of 964.1 mm.

The season-wise contribution of rainfall to the total rainfall is given below.

TABLE - 1

(in m.m.)

Sl No	SEASON	NORMAL	ACTUAL	Seasonal Contribution	% Variation to Normal
(1)	(2)	(3)	(4)	(5)	(6)
1	South -West Monsoon	329.5	185.4	25.4	- 43.7
2	North-East Monsoon	468.1	407.1	55.7	- 13.0
3	Winter	36.8	8.7	1.2	- 76.4
4	Hot-Weather Period	129.8	129.8	17.7	0.0
TOTAL		**964.1**	**731.0**	**100.0**	**- 24.2**

Source: India Meteorological Department, Chennai-6

1.2 SOUTH-WEST MONSOON PERIOD: (JUNE '02 TO SEP '02)

During the South-West Monsoon Period, Tamilnadu recorded an average rainfall of 185.4 m.m. This is lesser by 43.7% when compared to the normal rainfall of 329.5 m.m. The comparison of rainfall recorded during the South-West Monsoon Period with the normal rainfall shows that the rainfall was 'Normal' in one district , 'Deficient' in 23 districts and 'Scanty' in 5 districts. During this Season, the highest rainfall of 602.9 m.m. was recorded in The Nilgiris district and the lowest rainfall of 27.7 m.m. was recorded in Thoothukudi district.

1.3 NORTH-EAST MONSOON PERIOD: (OCT '02 TO DEC '02)

During the North-East Monsoon Period, Tamilnadu recorded an average rainfall of 407.1 m.m. This is lesser by 13.0% when compared to the normal rainfall of 468.1 m.m. The comparison of rainfall recorded during the North-East Monsoon Period with the normal rainfall shows that the rainfall was 'Excess' in 4 districts, 'Normal' in 14 districts and 'Deficient' in 11 districts. During this season, the highest rainfall of 905.1 m.m. was recorded in Chennai district, and the lowest rainfall of 148.4 m.m. was recorded in Dharmapuri district.

1.4 WINTER PERIOD: (JAN '03 AND FEB '03)

During the Winter Season, Tamilnadu recorded an average rainfall of 8.7 m.m. This is lesser by 76.4% when compared to the normal rainfall of 36.8 m.m. The comparison of rainfall recorded during Winter Season with the normal rainfall shows that the rainfall was 'Excess' in one district, 'Normal' in one district, 'Deficient' in 4 districts, 'Scanty' in 14 districts and 'No Rain' was

recorded in 9 districts. During this Season, the highest rainfall of 71.9 m.m. was recorded in Thirunelveli district and the lowest rainfall of 0.1 m.m. was recorded in Kancheepuram district.

1.5 HOT-WEATHER PERIOD (MAR '03 TO MAY '03)

During the Hot Weather Period, Tamilnadu recorded the same rainfall of 129.8 m.m which was the normal rainfall of the state. The comparison of rainfall recorded during the Hot Weather Period with the normal rainfall shows that the rainfall was 'Excess' in 6 districts, 'Normal' in 14 districts, 'Deficient' in 8 districts and 'Scanty' in one district. During this Season, the highest rainfall of 389.8 m.m. was recorded in Theni district, and the lowest rainfall of 16.0 m.m. was recorded in Chennai district.

1.6 ALL SEASONS (JUN '02 to MAY '03

During the year under review, Tamilnadu recorded an average rainfall of 731.0 m.m. This is lesser by 24.2% when compared to the normal rainfall of 964.1m.m. The comparison of rainfall recorded during 2002-03 with the normal rainfall shows that the rainfall was 'Normal' in 10 districts and 'Deficient' in 19 districts. During 2002-03 the highest rainfall of 1279.8 m.m was recorded in Chennai district and the lowest rainfall of 431.3 m.m was recorded in Namakkal district.

TABLE – 2

LEVEL OF RAINFALL DURING 2002-03 COMPARED TO 2001-02

Season	No. of Districts	Distribution of districts according to level of rainfall									
		Excess		Normal		Deficient		Scanty		No rain	
		2002-03	2001-02	2002-03	2001-02	2002-03	2001-02	2002-03	2001-02	2002-03	2001-02
(1)	(2)	(3)	(4)	(5)	(6)	(7)	(8)	(9)	(10)	(11)	(12)
South-West Monsoon	29	--	1	1	15	23	12	5	1	--	--
North-East Monsoon	29	4	3	14	9	11	17	--	--	--	--
Winter	29	1	11	1	5	4	3	14	10	9	--
Hot weather	29	6	1	14	4	8	20	1	4	--	--
All Seasons	29	--	1	10	13	19	15	--	--	--	--

LEVELS: Excess : + 20% and above
Normal: -19.9% to +19.9%
Deficient: -20% to –59.9%
Scanty: -60% to –99.9%
No rain: -100%

MONTHLY ACTUAL RAINFALL IN TAMILNADU COMPARED WITH NORMAL RAIFALL- 2002-03

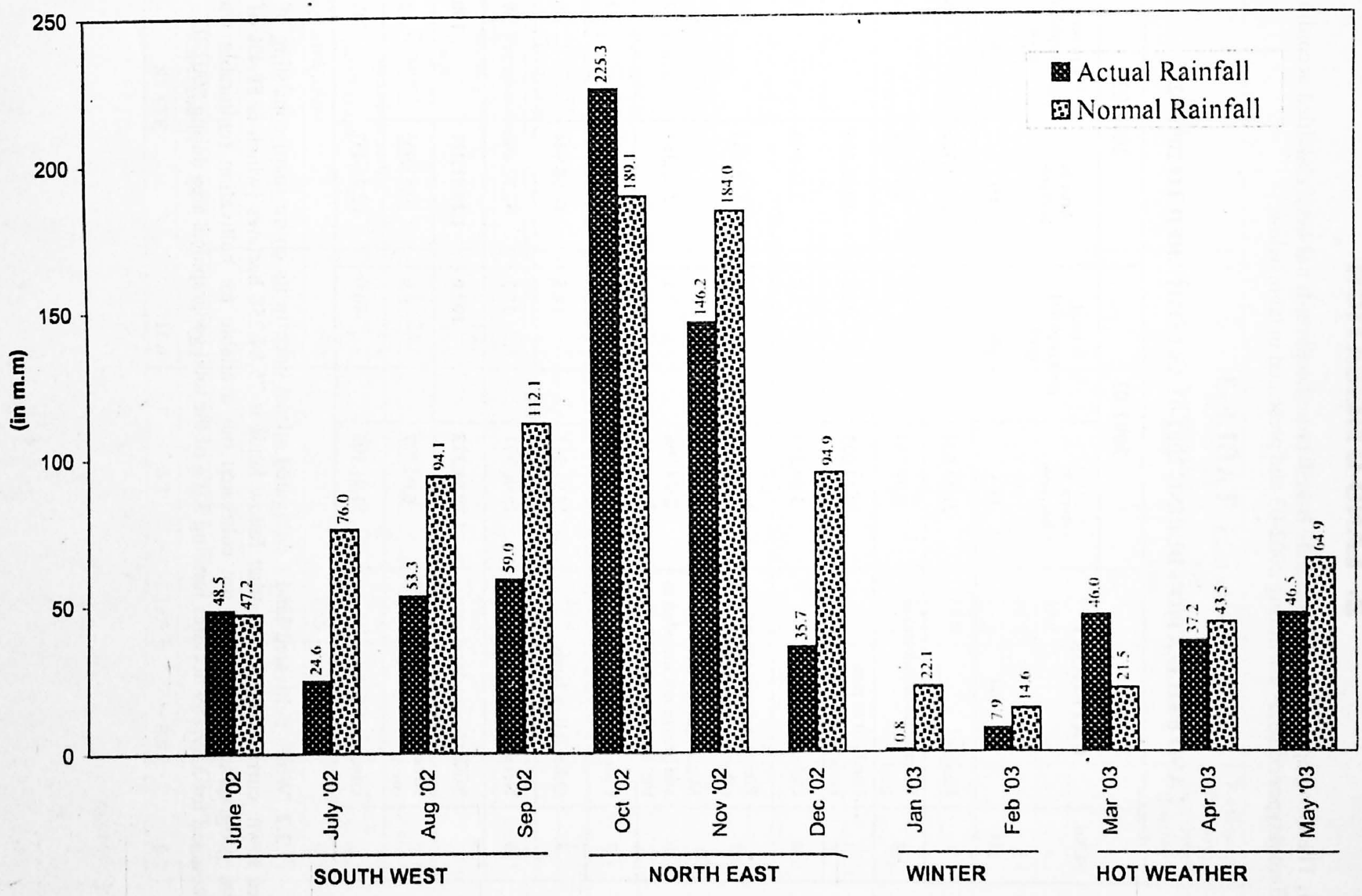

Fig. 1

2. LAND UTILISATION

2.1. The Geographical area of the State is 1.30 crore hectares. It has been classified according to different types of land- use during 2002-03 and presented in table below.

TABLE-3

LAND UTILIZATION DURING 2002-03 AS COMPARED TO 2001-02.

Sl.No	CATEGORY	2002-03		2001-02	
		Area in hectares	% to total geographical area	Area in hectares	% to total geographical area
(1)	(2)	(3)	(4)	(5)	(6)
1.	Forests	21,31,604	16.4	21,31,726	16.4
2.	Barren and unculturable land	4,78,237	3.7	4,77,381	3.7
3.	Land put to non-agricultural uses	20,12,025	15.5	19,98,296	15.4
4.	Culturable waste	3,89,289	3.0	3,86,806	3.0
5.	Permanent pastures and other grazing lands	1,18,313	0.9	1,18,463	0.9
6.	Miscellaneous tree crops and groves not included in the net area sown	2,77,596	2.1	2,71,363	2.1
7.	Current fallow	15,02,616	11.6	10,25,851	7.9
8.	Other fallow lands	14,91,311	11.5	14,08,944	10.8
9.	Net area sown	45,90,331	35.3	51,72,492	39.8
	Total Geographical area	**1,29,91,322**	**100.0**	**1,29,91,322**	**100.0**
	Area sown more than once	6,00,777	4.6	10,53,965	8.1
	Gross area sown	51,91,108	40.0	62,26,457	47.9

2.2. While cultivated land (cultivated atleast once in its entire span) consisting of net area sown, current fallow and other fallow lands is 75,84,258 hectares (which is 58.4% of the total geographical area), land not cultivated but available for cultivation (culturable waste) accounted for 3,89,289 hectares forming 3.0% of the total geographical area during 2002-03.

TABLE – 4

District-wise distribution of Land Use in 2002-03

(in Percentage)

Sl. No.	District	Forests	Barren and unculturable land	Land put to non-agricultural uses	Culturable waste	Permanent Pastures and Other grazing lands
(1)	(2)	(3)	(4)	(5)	(6)	(7)
1.	Chennai	1.8	0.0	98.3	0.0	0.0
2.	Kancheepuram	5.4	2.5	32.4	2.4	4.1
3.	Thiruvallur	5.8	4.0	29.2	2.1	2.4
4.	Cuddalore	0.4	4.0	13.8	1.9	0.2
5.	Villupuram	9.9	7.8	16.8	1.7	0.6
6.	Vellore	27.2	4.4	14.1	1.1	0.7
7.	Thiruvannamalai	24.3	3.5	14.9	2.4	0.6
8.	Salem	24.2	8.0	9.7	1.1	1.1
9.	Namakkal	13.1	7.4	10.1	1.9	2.1
10.	Dharmapuri	38.0	4.6	5.3	1.4	1.4
11.	Coimbatore	21.2	1.4	12.9	0.4	0.2
12.	Erode	28.0	0.9	9.4	0.1	0.0
13.	Tiruchirapalli	8.2	3.6	17.0	2.9	1.2
14.	Karur	2.1	1.0	11.9	23.7	3.7
15.	Perambalur	6.9	3.1	16.0	2.5	0.4
16.	Pudukottai	5.2	2.1	27.6	2.4	1.1
17.	Thanjavur	1.0	0.7	23.2	4.5	0.5
18.	Thiruvarur	1.2	0.1	17.7	1.4	0.4
19.	Nagapattinam	1.7	12.3	17.5	1.4	0.4
20.	Madurai	13.5	3.5	18.5	1.5	0.1
21.	Theni	35.9	3.6	8.0	1.4	0.1
22.	Dindigul	22.2	5.8	10.4	1.4	1.1
23.	Ramanathapuram	1.1	1.1	20.6	1.0	0.0
24.	Virudhunagar	6.3	1.0	16.1	2.4	0.2
25.	Sivagangai	5.2	1.1	27.6	4.4	0.3
26.	Tirunelveli	17.7	4.5	14.6	9.3	0.8
27.	Thoothukudi	2.4	4.3	16.0	13.0	1.1
28.	The Nilgiris	56.0	1.3	3.8	1.0	2.0
29.	Kanyakumari	32.4	2.0	15.2	0.0	0.0
STATE		**16.4**	**3.7**	**15.5**	**3.0**	**0.9**

(contd...)

TABLE - 4 (contd.)

District-wise distribution of Land Use in 2002-03

(in Percentage)

Sl. No. (1)	District (2)	Miscellaneous tree crops & groves not included in the Net area sown (8)	Current fallow (9)	Other Fallow (10)	Net Area sown (11)	TOTAL (12)
1.	Chennai	0.0	0.0	0.0	0.0	100.0
2.	Kancheepuram	3.2	7.7	15.9	26.3	100.0
3.	Thiruvallur	2.5	4.7	16.1	33.3	100.0
4.	Cuddalore	5.1	13.0	4.1	57.6	100.0
5.	Villupuram	1.0	23.5	4.2	34.5	100.0
6.	Vellore	0.6	12.3	12.3	27.4	100.0
7.	Thiruvannamalai	1.3	24.0	5.5	23.5	100.0
8.	Salem	0.7	12.5	2.1	40.7	100.0
9.	Namakkal	1.2	12.8	5.0	46.5	100.0
10.	Dharmapuri	1.0	10.8	1.2	36.4	100.0
11.	Coimbatore	0.7	19.4	3.4	40.4	100.0
12.	Erode	0.1	20.2	10.2	31.1	100.0
13.	Tiruchirapalli	1.3	18.8	14.6	32.5	100.0
14.	Karur	0.4	8.2	21.1	27.9	100.0
15.	Perambalur	4.8	10.5	5.1	50.7	100.0
16.	Pudukottai	6.7	6.8	20.1	28.1	100.0
17.	Thanjavur	2.0	9.7	8.5	50.0	100.0
18.	Thiruvarur	1.1	12.7	3.4	62.1	100.0
19.	Nagapattinam	3.9	6.7	7.7	48.4	100.0
20.	Madurai	0.5	4.6	25.2	32.6	100.0
21.	Theni	0.7	9.5	3.5	37.3	100.0
22.	Dindigul	1.0	2.5	19.6	36.1	100.0
23.	Ramanathapuram	9.4	8.1	14.8	43.8	100.0
24.	Virudhunagar	1.2	13.6	25.5	33.7	100.0
25.	Sivagangai	2.1	2.3	30.7	26.2	100.0
26.	Tirunelveli	1.6	9.4	22.1	20.0	100.0
27.	Thoothukudi	8.9	0.5	19.5	34.3	100.0
28.	The Nilgiris	1.4	1.9	1.6	31.0	100.0
29.	Kanyakumari	0.4	1.3	1.0	47.7	100.0
STATE		**2.1**	**11.6**	**11.5**	**35.3**	**100.0**

CLASSIFICATION OF AREA IN TAMILNADU - 2002-03

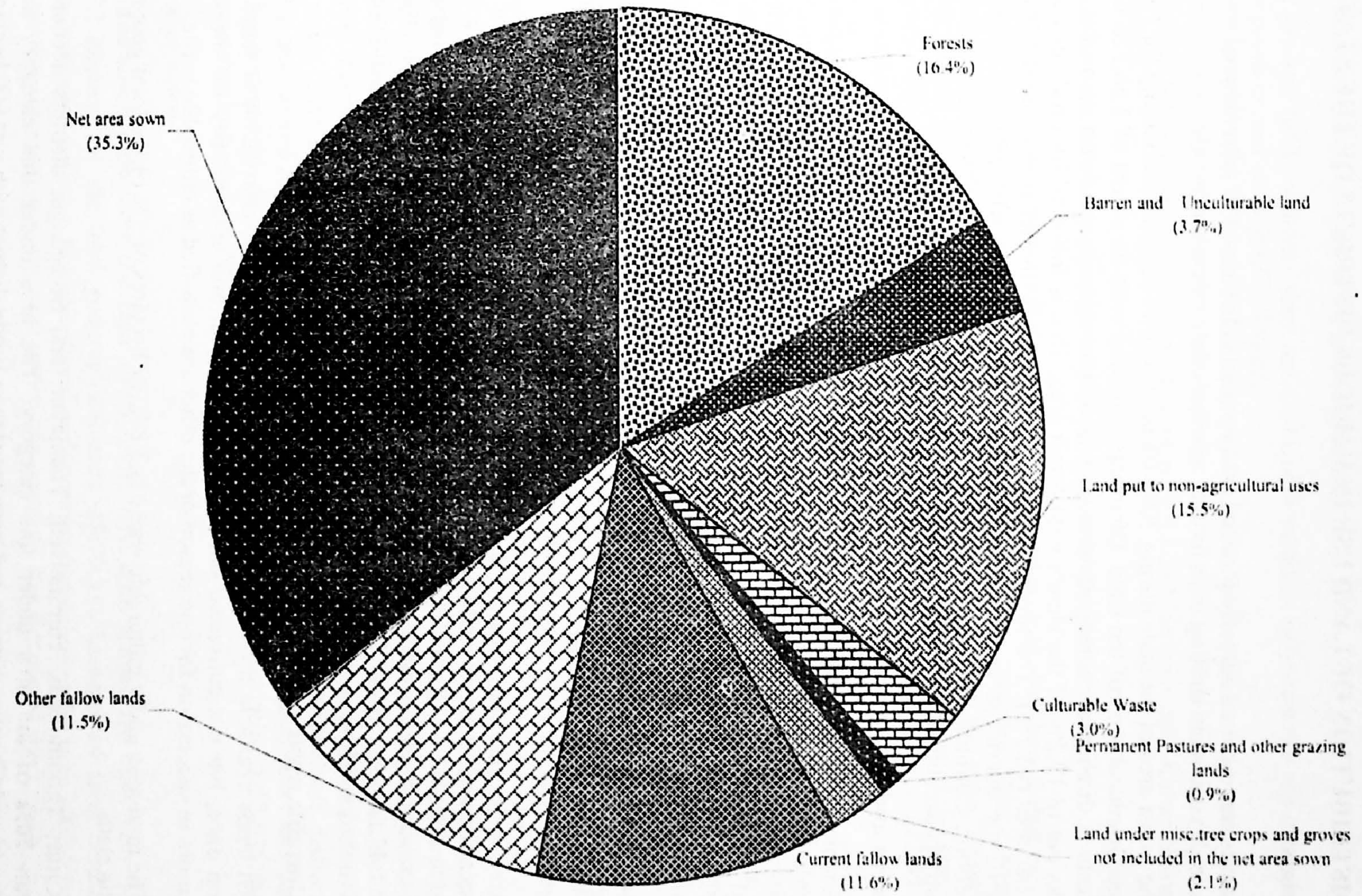

Fig. 2

2.3 DISTRIBUTION OF LAND USE IN VARIOUS DISTRICTS OF THE STATE.

2.3.1. Forests

Forests represent all actually forested area on the lands classed or administered as forests under any legal enactment dealing with forests, whether state owned or private.

The forest area of the state during 2002-03 is 21,31,604 hectares accounting for 16.4% of the total geographical area of the state. Dharmapuri district with an extent of 3,66,226 hectares under forests is the highest among districts in their contribution to the forest area of the state. This works out to 17.2% of the state's total forest area. This is followed by Erode district with 2,28,749 hectares (10.7%). The unique feature of The Nilgiris district is that about 56% of the total area of the district is under forests followed by Dharmapuri with 38.0%. Dharmapuri, Erode, Vellore, Coimbatore, Thiruvannamalai, The Nilgiris, Dindigul, Salem, Thirunelveli and Theni Districts accounted for 79.8% of the total forest area of the state.

2.3.2. Barren and unculturable land

Mountains, deserts, hills etc. where cultivation is not possible are classified as barren and unculturable land. An extent of 4,78,237 hectares of land comes under barren and unculturable land which represents 3.7% of the total geographical area of the state. Villupuram district alone accounted for 56,651 hectares which is 11.9% of the state's barren and unculturable land and about 7.8% of its geographical area under this category. The area under this category is very meagre in Thiruvarur district with just 113 hectares.

2.3.3. Land put to non agricultural uses

The land put to use for other than agricultural purposes such as buildings, pathways, roads, canals, bus stand, railway tracks etc. are brought under this category.

Area under this classification is 20,12,025 hectares accounting for 15.5% of the state's geographical area. The extent under this category has increased by 13,729 hectares i.e 0.7% as compared to 2001-02. In Chennai district about 98.3% (16,798 ha.) of its geographical area is put to non-agricultural uses because it is metropolis followed by Kancheepuram district with an extent of 1,43,548 hectares (7.1%), Pudhukottai with 1,28,616 hectares (6.4%), Villupuram with 1,21,198 (6.0%) and Sivagangai with 1,15,581 hectares (5.7%).

2.3.4 Culturable waste

All lands available for cultivation whether not taken up for cultivation or taken up for cultivation once, but not cultivated during the current year and continuously for the last five years or more in succession for one reason or the other are classified as culturable waste.

The total area under culturable waste is 3,89,289 hectares or 3% of the total geographical area of the state.

Karur, Thoothukudi, Thirunelveli, Thanjavur, and Sivagangai districts accounted for more than 50% of the area under this category. The area under this category is nil in Kanyakumari and Chennai districts and very meagre in Erode district with just 600 hectares.

2.3.5. Permanent pastures and other grazing lands

All grazing lands, whether they are permanent pastures or meadows are considered as Permanent pastures and other grazing lands.

An extent of 1,18,313 hectares or 0.9% of the geographical area of the state falls under this category. The extent under this category was the highest in Kancheepuram district with 18,328 hectares followed by Dharmapuri district with 13,587 hectares and Karur district with 10,801 hectares.

2.3.6 Miscellaneous tree crops and groves not included in the net area sown.

Miscellaneous tree crops such as casuarina, eucalyptus, teak, bamboo, babul etc. which bear yield only once in its whole life span are classified under this category. The extent under this category was 2,77,596 hectares i.e. 2.1% of the geographical area of the state. Thoothukudi district with 41,003 hectares ranked first contributing 14.8% to the total area of the state under this category followed by Ramanathapuram district with 38,605 hectares (13.9%) and Pudhukottai district with 31,001 hectares (11.2%).

2.3.7. Current fallow lands

Lands which are kept fallow during the entire period under report out of the Net area sown during the previous year are known as current fallow. The area under current fallow during 2002-03 was 15,02,616 hectares with an increase of 4,76,765 hectares i.e. 46.5% as against 10,25,851 hectares during the previous year. The extent under this category is the highest in Villupuram district (1,69,971 ha.) followed by Erode (1,64,743 ha.), Thiruvannamalai (1,51,769 ha.), Coimbatore (1,45,246 ha.), Dharmapuri (1,03,699 ha.) and Thiruchirapalli (82,839 ha.) districts. These districts together accounted for 54.5% of the total area of the state under this category.

2.3.8. Other fallow lands

All lands which were taken up for cultivation but have been temporarily put off cultivation for a period of not less than one year and not more than five years are treated as other fallow lands. An extent of 14,91,311 hectares, which is 11.5% of the total geographical area, was recorded under this category during 2002-03 as against 14,08,944 hectares during the previous year. There was an increase of 82,367 ha. (5.8%) under this category as compared to the previous year. The land under this category was the highest in Thirunelveli district with 1,50,965 ha. and ranked first contributing 10.1% of the total area of the state under this category followed by Sivagangai district with 1,28,545 ha., Dindigul district with 1,22,635 ha. and Virudhunagar district with 1,08,203 ha.during 2002-03.

2.3.9.Net area sown

Net area sown represents the area sown under first crop during the fasli year. Out of 1,29,91,322 hectares of the total geographical area, 45,90,331 hectares of land constituting 35.3% was cultivated once (i.e Net area sown) with various crops during the year 2002-03. When compared to the previous year, the area under this category has decreased by 5,82,161 hectares (12.7%).

Of the total net area sown in the State, the share of Dharmapuri district was the highest with 3,50,886 ha. (7.6%) followed by Coimbatore district with 3,01,752 ha. (6.6%)' Erode district with 2,53,850 ha. (5.5%.) and Villupuram district with 2,49,013 ha. (5.4%). When comparing the net area sown with that of the geographical area of the district, Thiruvarur district ranked first contributing 62.1% of its geographical area towards this category followed by Cuddalore district with 57.6%, Perambalur district with 50.7%, Thanjavur district with 50.0% and Nagapatinam district with 48.4%.

The net area sown in each district, its percentage contribution to its geographical area and the percentage share of each district to the total net area sown of the state are shown in the table below.

TABLE – 5

DISTRICT-WISE CONTRIBUTION TO NET AREA SOWN -2002-03

(Area in hectares)

Sl. No.	District	Geographical area	Net area sown	% of net area sown to	
				Geographical area	State total
(1)	(2)	(3)	(4)	(5)	(6)
1.	Chennai	17,098	0	0.0	0.0
2.	Kancheepuram	4,43,210	1,16,742	26.3	2.5
3.	Thiruvallur	3,42,243	1,13,834	33.3	2.5
4.	Cuddalore	3,67,781	2,11,684	57.6	4.6
5.	Villupuram	7,22,203	2,49,013	34.5	5.4
6.	Vellore	5,92,018	1,62,096	27.4	3.5
7.	Thiruvannamalai	6,31,205	1,48,492	23.5	3.2
8.	Salem	5,20,530	2,11,900	40.7	4.6
9.	Namakkal	3,36,335	1,56,373	46.5	3.4
10.	Dharmapuri	9,64,103	3,50,886	36.4	7.6
11.	Coimbatore	7,47,079	3,01,752	40.4	6.6
12.	Erode	8,16,191	2,53,850	31.1	5.5
13.	Tiruchirapalli	4,40,383	1,43,186	32.5	3.1
14.	Karur	2,89,557	80,733	27.9	1.8
15.	Perambalur	3,69,137	1,87,310	50.7	4.1
16.	Pudukottai	4,66,329	1,30,822	28.1	2.9
17.	Thanjavur	3,39,657	1,69,931	50.0	3.7
18.	Thiruvarur	2,09,709	1,30,224	62.1	2.8
19.	Nagapattinam	2,71,583	1,31,546	48.4	2.9
20.	Madurai	3,74,173	1,21,897	32.6	2.7
21.	Theni	2,88,923	1,07,613	37.3	2.3
22.	Dindigul	6,26,664	2,25,942	36.1	4.9
23.	Ramanathapuram	4,08,957	1,79,102	43.8	3.9
24.	Virudhunagar	4,24,323	1,43,058	33.7	3.1
25.	Sivagangai	4,18,900	1,09,741	26.2	2.4
26.	Tirunelveli	6,82,308	1,36,695	20.0	3.0
27.	Thoothukudi	4,59,054	1,57,396	34.3	3.4
28	The Nilgiris	2,54,485	78,800	31.0	1.7
29	Kanyakumari	1,67,184	79,713	47.7	1.7
	STATE	**1,29,91,322**	**45,90,331**	**35.3**	**100.0**

2.4.Gross Area Sown

The Gross area sown represents the total area cultivated under all food and non-food crops including the area sown more than once during the fasli year. The gross area sown during 2002-03 is 51,91,108 hectares as against 62,26,457 hectares during 2001-02, registering a decrease of 10,35,349 ha. (16.6%).

2.5. Area sown more than once

The area sown more than once represents the difference between the gross area sown under all crops and the net area sown with first crop during the fasli year.

The area sown more than once during 2002-03 was 6,00,777 hectares as against 10,53,965 hectares in 2001-02, the decrease being 42.9%. The area sown more than once is 11.6% of the gross area sown in the state during 2002-03.

2.6.The Cropping Intensity

Cropping intensity refers to the ratio between Gross area sown and Net area sown.

The cropping intensity during 2002-03 is 1.13. The cropping intensity is the highest in Nagapatinam district with 1.40, Namakkal district with 1.37 and Thiruvarur district with 1.33.

The following table shows the Cropping intensity during 2002-03 in Tamilnadu.

TABLE – 6

CROPPING INTENSITY IN TAMILNADU – 2002-03

Sl. No. (1)	DISTRICT (2)	CROPPING INTENSITY (3)	Sl. No. (4)	DISTRICT (5)	CROPPING INTENSITY (6)
1	Kancheepuram	1.25	15.	Pudukottai	1.01
2	Thiruvallur	1.29	16.	Thanjavur	1.20
3	Cuddalore	1.28	17.	Thiruvarur	1.33
4	Villupuram	1.11	18.	Nagapattinam	1.40
5	Vellore	1.14	19.	Madurai	1.02
6.	Thiruvannamalai	1.25	20.	Theni	1.08
7.	Salem	1.28	21.	Dindigul	1.03
8.	Namakkal	1.37	22.	Ramanathapuram	1.00
9.	Dharmapuri	1.12	23.	Virudhunagar	1.02
10.	Coimbatore	1.03	24.	Sivagangai	1.00
11.	Erode	1.06	25.	Tirunelveli	1.16
12.	Tiruchirapalli	1.07	26.	Thoothukudi	1.01
13.	Karur	1.01	27.	The Nilgiris	1.00
14.	Perambalur	1.05	28.	Kanyakumari	1.18
				STATE	**1.13**

3.SOURCES OF IRRIGATION

Irrigation is the artificial application of water to the soil for growth of plants.

3.1-Sources of Irrigation

Water is an important determinant factor of production of crops in agriculture sector. Intensive and extensive cultivation of land depend mainly on the availability of water. Medium and minor irrigation schemes are implemented in the state for augmenting the irrigation for agriculture. The various sources of irrigation are canals, tanks, tube wells, ordinary wells and springs.

3.2- Area irrigated

The net area irrigated by different sources during 2002-03 was 23,09,890 hectares as against 28,00,957 hectares in 2001-02 showing a decrease of 4,91,067 ha. or 17.5% over the previous year. The net area irrigated during 2002-03 constituted 50.3% of the net area sown in the state. The highest percentage of the net area irrigated to the net area sown was recorded in Thiruvarur District with 95.9% whereas the lowest percentage was recorded in The Nilgiris district with 1.3%. The following table shows the net area irrigated by various sources compared with 2001-02.

TABLE-7

NET AREA IRRIGATED BY DIFFERENT SOURCES

(Area in hectares)

SI.No	SOURCES	NET AREA IRRIGATED			
		2002-03		2001-02	
		Area	%	Area	%
(1)	(2)	(3)	(4)	(5)	(6)
1.	CANALS	6,14,143	26.6	8,01,303	28.6
2.	TANKS	4,22,313	18.3	5,36,706	19.2
3.	WELLS				
	a. Tube wells	2,42,824	10.5	2,37,359	8.5
	b. Ordinary wells	10,19,936	44.2	12,11,264	43.2
	Total	12,62,760	54.7	14,48,623	51.7
4.	OTHERS	10,674	0.4	14,325	0.5
TOTAL		23,09,890	100.0	28,00,957	100.0

SOURCE WISE NET AREA IRRIGATED IN TAMILNADU - 2002-03

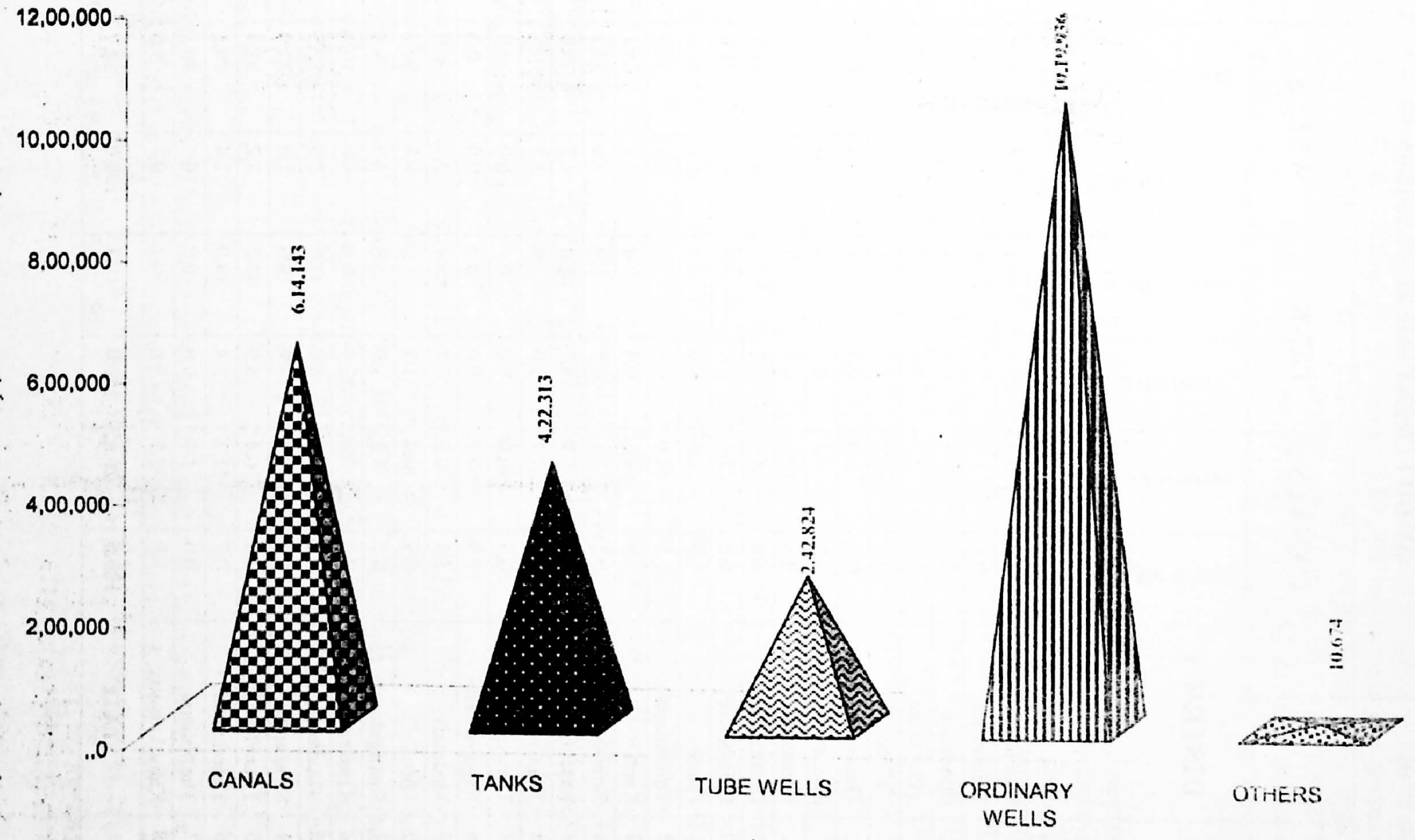

Fig. 3

TABLE – 8

DISTRICT-WISE PERCENTAGE DISTRIBUTION OF NET AREA IRRIGATED BY DIFFERENT SOURCES-2002-03

SL.No	DISTRICT	CANALS		TANKS		WELLS		OTHERS	
		% to the State	% to all Sources	% to the State	% to all Sources	% to the State	% to all Sources	% to the State	% to all Sources
(1)	(2)	(3)	(4)	(5)	(6)	(7)	(8)	(9)	(10)
1.	Kancheepuram	0.0	0.3	15.0	60.4	3.2	38.9	4.5	0.5
2.	Thiruvallur	0.4	2.4	5.2	24.6	5.1	72.2	6.7	0.8
3.	Cuddalore	7.3	30.6	0.8	2.4	7.8	66.8	2.5	0.2
4.	Villupuram	0.7	3.3	3.4	10.8	9.0	85.8	1.0	0.1
5.	Vellore	0.0	0.0	1.2	7.5	4.9	92.5	0.0	0.0
6.	Thiruvannamalai	0.0	0.0	0.4	2.1	6.4	97.9	0.0	0.0
7.	Salem	0.6	5.5	0.1	1.0	4.6	93.5	0.0	0.0
8.	Namakkal	0.8	10.0	0.1	1.0	3.4	88.9	0.4	0.1
9.	Dharmapuri	0.8	4.6	2.2	9.5	6.6	84.3	14.2	1.5
10	Coimbatore	6.2	23.1	0.4	0.9	9.7	74.6	20.3	1.3
11	Erode	5.9	31.1	0.0	0.0	6.1	65.8	33.9	3.1
12	Tiruchirapalli	5.5	41.9	0.6	3.3	3.5	54.8	0.0	0.0
13	Karur	2.0	31.8	0.0	0.0	2.1	68.2	0.0	0.0
14	Perambalur	0.3	3.8	0.5	3.9	3.6	92.3	0.0	0.0
15	Pudukottai	1.4	9.9	13.1	65.0	1.7	25.0	0.0	0.0
16	Thanjavur	20.2	87.3	1.0	2.9	1.1	9.8	0.0	0.0
17	Thiruvarur	20.3	100.0	0.0	0.0	0.0	0.0	0.0	0.0
18	Nagapattinam	17.9	99.7	0.0	0.0	0.0	0.0	2.6	0.3
19	Madurai	3.3	30.1	3.2	19.9	2.7	50.0	0.0	0.0
20	Theni	0.9	10.4	1.1	8.9	3.4	80.7	0.0	0.0
21	Dindigul	0.5	4.2	1.0	5.6	5.3	88.8	9.7	1.4
22	Ramanathapuram	0.0	0.0	13.0	80.6	1.0	19.4	0.0	0.0
23	Virudhunagar	0.0	0.0	6.9	47.5	2.5	52.5	0.0	0.0
24	Sivagangai	0.0	0.0	14.9	78.0	1.4	22.0	0.0	0.0
25	Tirunelveli	2.5	16.4	8.9	40.2	3.2	43.4	0.0	0.0
26	Thoothukudi	0.7	11.7	3.4	39.0	1.4	49.3	0.0	0.0
27	The Nilgiris	0.0	1.4	0.0	0.0	0.1	76.3	2.1	22.4
28	Kanyakumari	1.8	39.5	3.6	54.2	0.1	5.6	2.1	0.8
	STATE	**100.0**	**26.6**	**100.0**	**18.3**	**100.0**	**54.7**	**100.0**	**0.4**

3.2.1 CANALS:

Canals are the major source of irrigation. During 2002-03, Canal irrigation contributed 26.6% of the net area irrigated by all sources in the state. The net area irrigated by canals during the year under review was 6,14,143 hectares as against 8,01,303 ha. recording a decrease of 1,87,160 hectares i.e. 23.4% over previous year.. The net area irrigated by canals is the highest in Thiruvarur district with 1,24,908 ha.(20.3%) followed by Thanjavur district with 1,24,278 ha. (20.2%) and Nagapattinam district with 1,09,833 ha.(17.9%) of the total net area irrigated by canals in the State. This is mainly due to the flow of water in Cauvery river during North-East Monsoon period.

3.2.2 TANKS:

Tanks consist of system tanks which get supply from a permanent storage like reservoirs, dams etc. They do not depend upon rain while non-system tanks have fed partly from their independent catchment areas and partly from the diversion of river water and jungle streams.Thus they fully depend on rain. The net area irrigated by tanks during the year 2002-03 is 4,22,313 hectares as against 5,36,706 hectares in 2001-02 registering a decrease of 1,14.393 hectares or 21.3% over previous year. The extent of area irrigated by the tanks during the year is the highest in Kancheepuram district with 15.0% followed by Sivagangai district with 14.9%, Pudhukottai district with 13.1%, Ramanathapuram district with 13.0%, Thirunelveli district with 8.9% and Virudhunagar district with 6.9%.

3.2.3 WELLS:

During the year under review, wells including tube-wells continued to be the principal sources of irrigation. The net area irrigated by wells and tube-wells together accounted for 12,62,760 hectares (about 54.7% of the total net area irrigated) in 2002-03 as against 14,48,623 ha. showing a decrease of 1,85,863 hectares i.e. 12.8% over the previous year. The net area irrigated by wells during the year 2002-03 was the highest in Coimbatore district with 9.7% of the total net area irrigated by the wells in the state followed by 9.0% in Villupuram district, 6.6% in Dharmapuri district and 6.4% in Thiruvannamalai district. Wells are the principal source of irrigation in these districts.

3.3 GROSS AREA IRRIGATED:

Gross area irrigated by all sources during 2002-03 is 26,22,291 hectares as against 34,12,353 hectares during 2001-02 registering a decrease of 7,90,062 ha. or 23.2 % due to inadequate rain. The actual rainfall during the year 2002-03 is 731.0 m.m as against the normal rainfall of 964.1 m.m. The gross area irrigated by canals has decreased by 29.3%.The area irrigated by tanks and wells have also decreased by 24.1% and 19.4% respectively as compared to the previous year.

3.4. IRRIGATION INTENSITY:

The irrigation intensity (The ratio of gross area irrigated to net area irrigated) is 1.14 for the state during 2002-03. The ratio is significantly high in the districts of Kanyakumari (1.42), Vellore (1.29), Thiruvannamalai (1.29), Kancheepuram (1.25), Thiruvallur (1.25),and Thirunelveli (1.20)-Vide table III-B- Col. 50).

GROSS AREA SOWN (irrigated + unirrigated) IN TAMILNADU - 2002-03

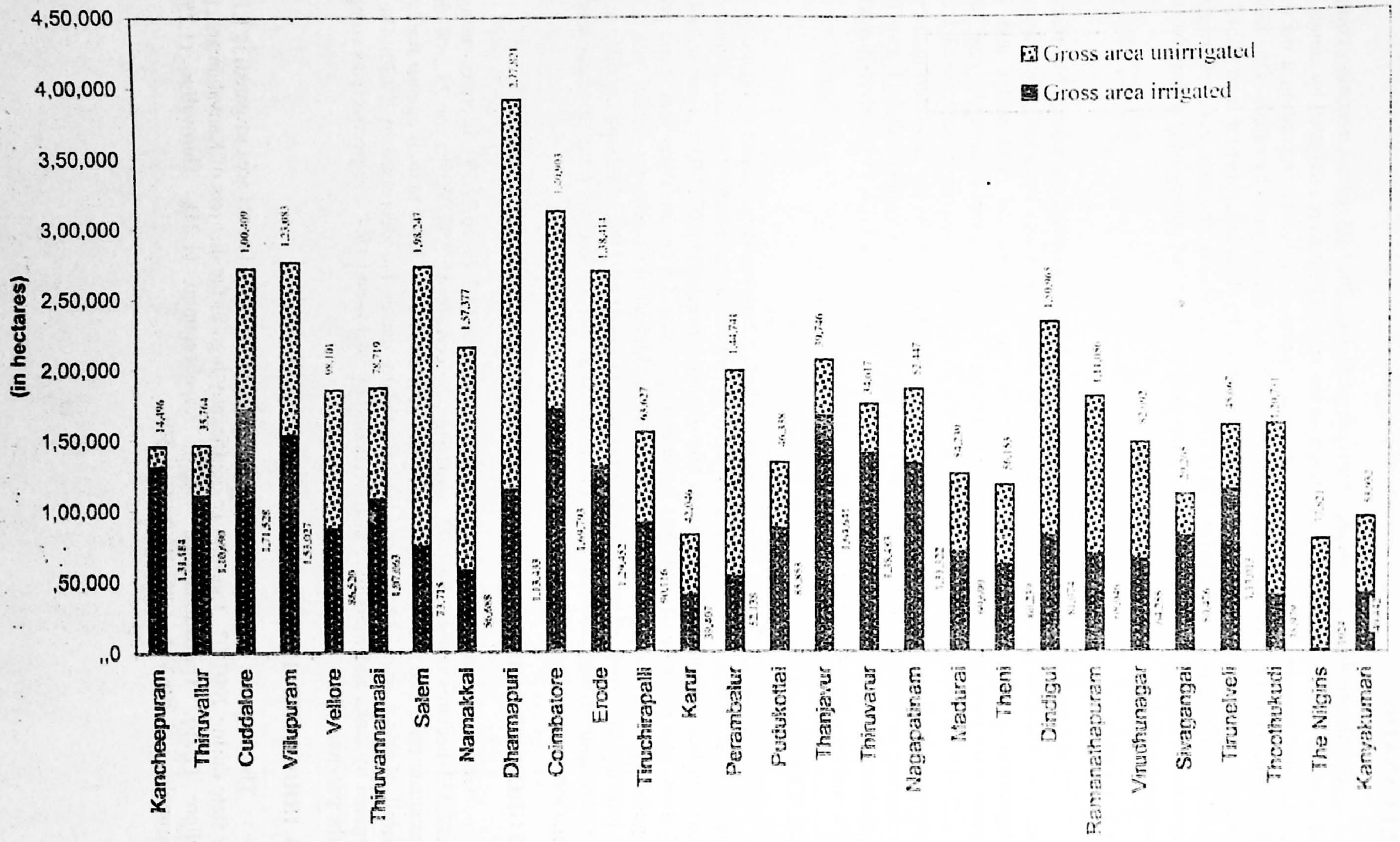

Fig. 4

4. AREA IRRIGATED UNDER DIFFERENT CROPS

During 2002-03, the gross area irrigated under different crops was 26,22,291 hectares which constituted 50.5% of the gross cropped area of the state (51,91,108 ha.) The area had decreased by 23.2% compared to the previous year. Out of the total irrigated area 52.4% is under Paddy, 9.9% under Sugarcane and 6.0% under Groundnut.

TABLE-9

CROP-WISE GROSS AREA SOWN AND GROSS AREA IRRIGATED

(Area in hectares)

Sl. No.	Crop	Gross area sown	Gross Area Irrigated	% of cropwise area irrigated to total irrigated area under all crops in the State.	% of cropwise area irrigated to the total area under the crops.
(1)	(2)	(3)	(4)	(5)	(6)
1	Paddy	15,16,537	13,75,277	52.4	90.7
2	Jowar (Cholam)	3,19,607	26,948	1.0	8.4
3	Bajra (Cumbu)	1,02,020	9,641	0.4	9.5
4	Ragi	1,04,286	22,367	0.9	21.4
5	Maize	1,21,057	41,497	1.6	34.3
6	Pulses	5,62,983	37,389	1.4	6.6
7	Other Foodgrain crops	65,485	105	0.0	0.2
	Total Food grains	**27,91,975**	**15,13,224**	**57.7**	**54.2**
8	Chillies	68,566	24,581	0.9	35.9
9	Sugarcane	2,61,416	2,61,402	10.0	100.0
10	Other Food Crops	5,77,802	2,55,436	9.7	44.2
	Total Food Crops (A)	**36,99,759**	**20,54,643**	**78.4**	**55.5**
11	Cotton	75,572	25,655	1.0	33.9
12	Groundnut	5,02,090	1,56,604	6.0	31.2
13	Gingelly	64,481	23,331	0.9	36.2
14	Other Non-food Crops	8,49,206	3,62,058	13.8	42.6
Total Non-Food Crops (B).		**14,91,349**	**5,67,648**	**21.6**	**38.1**
Total Food and Non-Food Crops (A+B)		**51,91,108**	**26,22,291**	**100.0**	**50.5**

5.CROPPING PATTERN

Cropping pattern means the proportionate area under different crops during a fasli year.

5.1 The gross cropped area under all crops has decreased to 51,91,108 hectares in 2002-03 from 62,26,457 hectares in 2001-02.While the area under Food crops accounted for 71.3% and that of non-food crops formed 28.7% only, of the gross cropped area during the year under report. The following table shows the cropping pattern in the state during 2002-03 besides indicating relative importance of area under principal crops to total cropped area.

TABLE-10

CROPPING PATTERN IN THE STATE

(Area in hectares)

SL. NO.	CROP	2002-03		2001-02		% variation over previous year.
		Area	%	Area	%	
(1)	(2)	(3)	(4)	(5)	(6)	(7)
	I. FOOD CROPS					
1.	Paddy	15,16,537	29.2	20,59,878	33.1	-26.4
2.	Jowar (Cholam)	3,19,607	6.2	3,17,233	5.1	0.7
3.	Bajra (Cumbu)	1,02,020	2.0	1,25,093	2.0	-18.4
4.	Ragi	1,04,286	2.0	1,24,958	2.0	-16.5
5.	Other Millets	1,86,542	3.6	1,39,007	2.2	34.2
6.	Pulses	5,62,983	10.8	6,85,403	11.0	-17.9
7.	Sugarcane	2,61,416	5.0	3,21,173	5.2	-18.6
8.	Other Food crops	6,46,368	12.5	7,20,563	11.6	-10.3
	Total food crops	**36,99,759**	**71.3**	**44,93,308**	**72.2**	**-17.7**
	II. NON-FOOD CROPS					
9.	Cotton	75,572	1.5	1,64,169	2.6	-54.0
10.	Groundnut	5,02,090	9.7	6,62,982	10.6	-24.3
11.	Gingelly	64,481	1.2	83,848	1.3	-23.1
12.	Coconut	3,45,886	6.7	3,35,632	5.4	3.1
13.	Other Oil seeds	30,243	0.6	41,271	0.7	-26.7
14.	Tobacco	8,213	0.2	5,954	0.1	37.9
15.	Fodder crops	2,45,955	4.7	2,00,498	3.2	22.7
16.	Coffee	33,127	0.6	33,657	0.5	-1.6
17.	Other Non-food crops	1,85,782	3.6	2,05,138	3.3	-9.4
	Total non-food crops	**14,91,349**	**28.7**	**17,33,149**	**27.8**	**-14.0**
TOTAL FOOD & NON-FOOD CROPS		**51,91,108**	**100.0**	**62,26,457**	**100.0**	**-16.6**

5.2 Paddy, Cholam (Jowar), Cumbu (Bajra), Ragi, Maize, Small millets, Pulses, Sugarcane, Spices and Condiments, Fruits and Vegetables constitute the Food crops. The area under food crops is decreased by 7,93,549 hectares i.e. 17.7% in 2002-03 over the previous year.

5.3. Fibres, Oilseeds, Drugs and Narcotics, Dyes, Fodder crops, Green-manure crops, Flowers and other miscellaneous tree crops and groves constitute Non-food crops. The area under non-food crops also declined by 2,41,800 hectares or 14% in 2002-03 over that of 2001-02.

5.4. The Paddy crop in the state has a unique three-season format namely Kar / Kuruvai / Sornavari (April to July), Samba / Thaladi / Pishanam (August to November) and Navarai/ Kodai (December to March).

6. AREA, PRODUCTION AND PRODUCTIVITY

Area and production of any crop largely depend on various factors such as fertility of land, rainfall, irrigation, application of fertilizers, weather conditions, prices etc. In order to study the trend of increase or decrease with the previous year, crop-wise analysis has been made in the ensuing paragraphs.

The production of food-grains during the year under report is 44,60,357 tonnes as against 76,88,861 tonnes in 2001-02 recording a decrease of 32,28,504 tonnes or 42% .The production of rice is dominant constituent, sharing 80.2% of the total food-grains production in the state.

Crop-wise production of food-grains is given in the following table.

TABLE – 11

PRODUCTION OF FOODGRAINS (CROPWISE) AND ITS CONTRIBUTION TO TOTALFOODGRAINS PRODUCTION.

Sl. No.	Crop	2002-03		2001-02	
		Production (in Tonnes)	% Contribution	Production (in Tonnes)	% Contribution
(1)	(2)	(3)	(4)	(5)	(6)
	A. CEREALS				
1	Rice	35,77,108	80.20	65,83,630	85.63
2	Jowar (Cholam)	2,10,793	4.73	2,74,840	3.57
3	Bajra (Cumbu)	88,682	1.99	1,52,970	1.99
4	Ragi	1,40,169	3.14	2,35,310	3.06
5	Maize	1,91,646	4.30	1,18,463	1.54
6	Korra	519	0.01	652	0.01
7	Varagu	15,789	0.35	16,330	0.21
8	Samai	31,032	0.70	33,060	0.43
9	Other cereals	4,140	0.09	2,887	0.04
	Sub Total (A)	**42,59,878**	**95.51**	**74,18,142**	**96.48**
	B. PULSES				
10	Bengalgram	4,172	0.09	4,551	0.06
11	Redgram	24,067	0.54	41,420	0.54
12	Greengram	48,053	1.08	53,470	0.70
13	Blackgram	78,555	1.76	1,04,320	1.36
14	Horsegram	20,782	0.47	42,570	0.55
15	Other pulses	24,850	0.56	24,388	0.32
	Sub total (B)	**2,00,479**	**4.49**	**2,70,719**	**3.52**
TOTAL FOODGRAINS (A+B)		**44,60,357**	**100.00**	**76,88,861**	**100.00**

The production of Cereals and Pulses recorded a decrease of 42.6% and 25.9% respectively compared to previous year.

AREA UNDER CERTAIN PRINCIPAL CROPS IN TAMILNADU

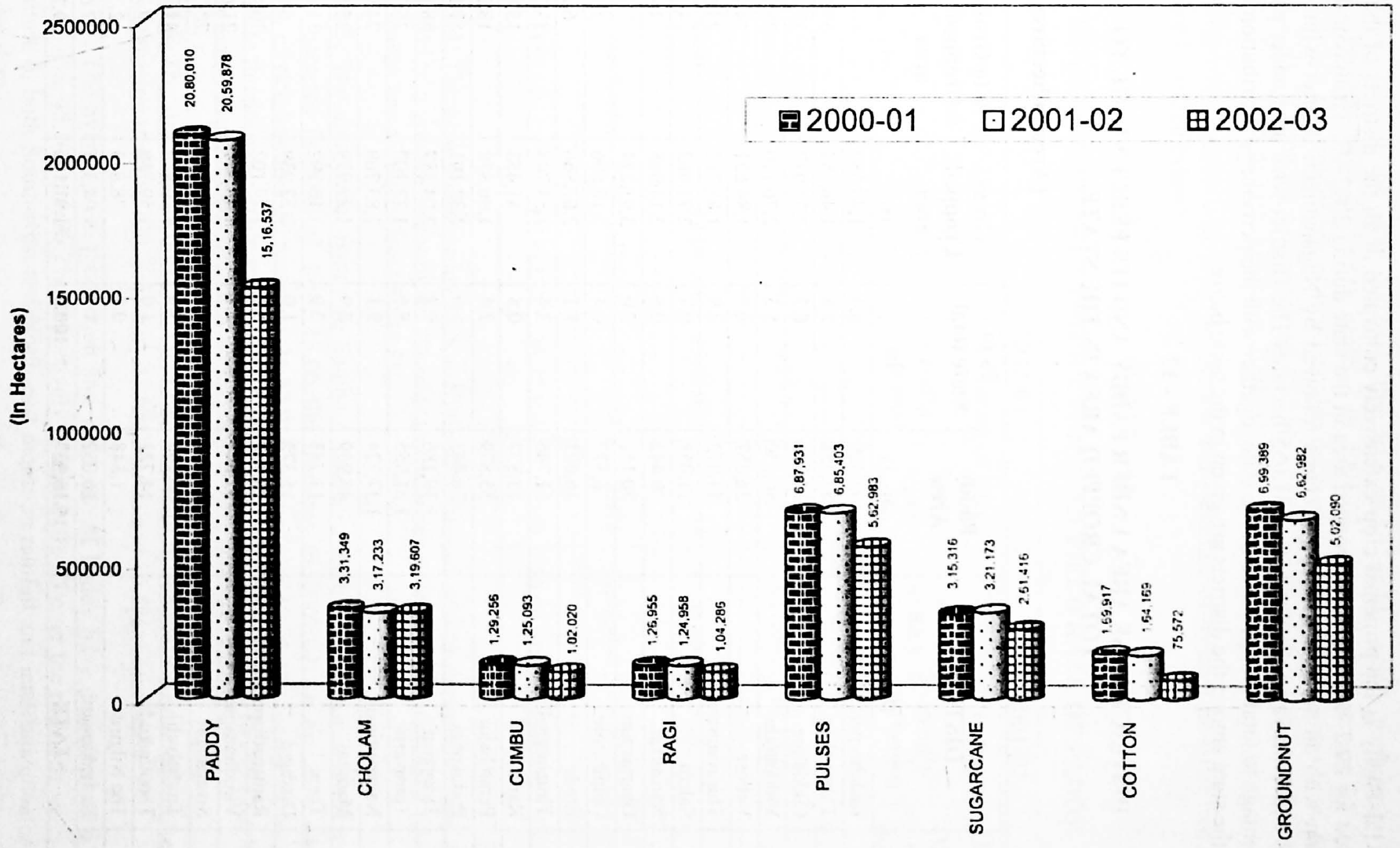

Fig. 5

6.1- PADDY

6.1.1-Paddy is the principal crop extensively cultivated in all the districts of the state. It accounted for 29.2 % of the total cropped area in the state during 2002-03. Thanjavur district is at the top with an area of 1,39,186 hectares followed by Nagapatinam district with 1,37,724 hectares and Thiruvarur district with 1,31,055 hectares.The District-wise area under paddy and its percentage to total cropped area in the state together with the percentage distribution of paddy area of the state among the districts are given in the table below.

TABLE - 12

DISTRICT-WISE AREA UNDER PADDY AND ITS PERCENTAGE TO TOTAL CROPPED AREA IN THE STATE.

(Area in hectares)

Sl. No.	DISTRICT	Paddy Area	% to State total	Gross Cropped area	% to Gross Cropped area
(1)	(2)	(3)	(4)	(5)	(6)
1	Kancheepuram	97,420	6.4	1,45,680	66.9
2	Thiruvallur	87,758	5.8	1,46,454	59.9
3	Cuddalore	1,02,336	6.7	2,71,937	37.6
4	Villupuram	80,630	5.3	2,76,110	29.2
5	Vellore	26,287	1.7	1,84,621	14.2
6.	Thiruvannamalai	43,872	2.9	1,85,782	23.6
7.	Salem	11,058	0.7	2,71,962	4.1
8.	Namakkal	9,442	0.6	2,14,065	4.4
9.	Dharmapuri	30,152	2.0	3,91,254	7.7
10.	Coimbatore	6,577	0.4	3,10,696	2.1
11.	Erode	16,691	1.1	2,67,866	6.2
12.	Tiruchirapalli	51,746	3.4	1,53,743	33.7
13.	Karur	12,837	0.8	81,453	15.8
14.	Perambalur	35,879	2.4	1,96,879	18.2
15.	Pudukottai	76,443	5.0	1,32,191	57.8
16.	Thanjavur	1,39,186	9.2	2,04,387	68.1
17.	Thiruvarur	1,31,055	8.6	1,73,100	75.7
18.	Nagapattinam	1,37,724	9.1	1,83,769	74.9
19.	Madurai	43,959	2.9	1,23,929	35.5
20.	Theni	13,783	0.9	1,16,392	11.8
21.	Dindigul	15,372	1.0	2,32,039	6.6
22.	Ramanathapuram	1,26,152	8.3	1,79,102	70.4
23.	Virudhunagar	31,607	2.1	1,46,347	21.6
24.	Sivagangai	79,744	5.3	1,09,741	72.7
25.	Tirunelveli	66,205	4.4	1,58,680	41.7
26.	Thoothukudi	14,722	1.0	1,59,710	9.2
27.	The Nilgiris	1,848	0.1	78,845	2.3
28.	Kanyakumari	26,052	1.7	94,374	27.6
	STATE	**15,16,537**	**100.0**	**51,91,108**	**29.2**

6.1.2- During the year 2002-03, the area under paddy was significantly lower at 15,16,537 hectares from 20,59,878 hectares in 2001-02 registering a decrease of 26.4% and correspondingly the production of rice has also decreased to 35,77,108 tonnes from 65,83,630 tonnes in 2001-02 showing a reduction of 45.7 %. The yield rate of Rice has gone down to 2359 kgs/ha. in 2002-03 from 3196 kgs/ha. in 2001-02.

6.1.3. The season-wise area, production and yield rate of paddy (the latter two in terms of rice) are furnished below:

TABLE - 13

SEASON-WISE AREA PRODUCTION AND YIELD RATE OF PADDY

Sl. No.	Season	2002-03			2001-02		
		Area (in ha.)	In terms of Rice		Area (in ha.)	In terms of Rice	
			Prod'n (in tonnes)	Yield rate (kg/ ha.)		Prod'n (in tonnes)	Yield rate (kg/ ha.)
(1)	(2)	(3)	(4)	(5)	(6)	(7)	(8)
1	Kar/Kuruvai/ Sornavari	1,84,930	6,23,311	3,371	3,11,068	12,18,240	3,916
2	Samba/ Thaladi/ Pishanam	12,04,536	25,82,033	2,144	15,06,406	45,15,480	2,998
3	Navarai/Kodai	1,27,071	3,71,764	2,926	2,42,404	8,49,910	3,506
	TOTAL	**15,16,537**	**35,77,108**	**2,359**	**20,59,878**	**65,83,630**	**3,196**

6.1.4. The area under paddy in Kar/Kuruvai/Sornavari season during the year 2002-03 has decreased to a greater extent by 40.5% over the previous year. The production of rice during the same season has also decreased by 48.8%.

6.1.5. The area under paddy in Samba / Thaladi / Pishanam season has decreased to 12,04,536 hectares in 2002-03 from 15,06,406 hectares in 2001-02 i.e by 20% while the Production of rice has also decreased to 25,82,033 tonnes from 45,15,480 tonnes i.e by 42.8%. This is due to the decrease in the yield rate to 2144 Kg/ha. from 2998 Kg/ha. to 2998 Kg/ha.or by 28.5% compared to previous year.

6.1.6. The area, Production and Yield rate of paddy in Navarai / Kodai season have also shown a decreasing trend in 2002-03 i.e by 47.6%, 56.3% and 16.5% respectively.

6.1.7. The overall area, production and yield rate of Paddy have decreased to a greater extent by 26.4%, 45.7% and 26.2% respectively during 2002-03 over the previous year. This is due to failure of both South-west and North-east monsoon rainfall and inadequate water supply from Mettur dam.

6.2. JOWAR (CHOLAM)

6.2.1. Jowar known as Cholam in Tamilnadu has been grown in about 3,19,607 hectares costituting 6.2%of the total cropped area of the state. Jowar is sown in both under rain-fed as well as irrigated conditions. Coimbatore, Dindigul, Thiruchirapalli, Karur, Perambalur, Namakkal, Salem, Dharmapuri, Theni, Vellore, Thoothukudi and Virudhunagar districts have contributed more for this crop accounting for 96.2% of the total area under this crop in the state during 2002-03.

TABLE -14

AREA, PRODUCTION AND YIELD RATE OF JOWAR

Sl. No. (1)	Year (2)	Area (in hectares) (3)	Production (in Tonnes) (4)	Yield rate (in Kgs/ha.) (5)
1	2002-03	3,19,607	2,10,793	660
2	2001-02	3,17,233	2,74,840	866

6.2.2. The Area under Jowar has recorded a slight increase of 0.7% whereas the production and yield rate of Jowar crop show a decrease of 23.3% and 23.8% respectively when compared to the previous year.

6.3 BAJRA (CUMBU)

6.3.1.-.Bajra known as Cumbu is generally sown under rain-fed conditions in the state. The area under the crop during 2002-03 constituted 2 % of the total cropped area in the State. The area under Bajra in Villupuram, Thoothukudi, Thiruvannamalai, Virudhunagar, Karur and Dindigul districts where Bajra is generally grown, accounted for 68.1 % of the total area under this crop during 2002-03.

TABLE –15

AREA, PRODUCTION AND YIELD RATE OF BAJRA

Sl. No. (1)	Year (2)	Area (in hectares) (3)	Production (in Tonnes) (4)	Yield rate (in Kgs/ha.) (5)
1	2002-03	1,02,020	88,682	869
2	2001-02	1,25,093	1,52,970	1,223

6.3.2. There is a decrease of 18.4% in the area under Bajra during 2002-03 so also, the production and yield rate have also falling short of 42.0% and 28.9% respectively when compared to the previous year.

6.4 - RAGI

6.4.1 – The area under Ragi costitutes about 2% of the total cropped area in the state in 2002-03. Dharmapuri, Erode, Salem, Vellore and Thiruvannamalai districts together accounted for 92.0% of the total area under this crop in the state during 2002-03.Dharmapuri district alone shares 64.4%.

TABLE -16

AREA, PRODUCTION AND YIELD RATE OF RAGI

Sl. No.	Year	Area (in hectares)	Production (in Tonnes)	Yield rate (in Kgs/ha.)
(1)	(2)	(3)	(4)	(5)
1	2002-03	1,04,286	1,40,169	1,344
2	2001-02	1,24,958	2,35,310	1,883

6.4.2 -The area under Ragi during 2002-03 has decreased by 16.5% compared to the previous year. The production and yield rate of Ragi crop have also comparitively lowered by 40.4% and 28.6% respectively over the previous year.

6.5 OTHER MILLETS:

6.5.1 Maize, Korra , Varagu, Samai, Kudhiraivali and Panivaragu come under "other millets" which are sparsely grown in the state. These crops are mainly cultivated in rain-fed conditions and the area under these millets accounted for 1,86,542 hectares or 8.4 % of the total area under cereals during 2002-03.

6.5.2 Maize is an important millet generally sown under rain-fed condition. Maize is the major contributor accounting for 64.9% (1,21,057 ha.) of the total area under other millets. It is mainly grown in Dindigul, Perambalur, Coimbatore, Virudhunagar, Erode, Theni, Salem and Thirunelveli districts together share 90.1 % of the total area under this crop in the state.

6.5.3 . Korra crop accounted for 0.5 % (1,024 ha.) of the total area under other millets. Major part of Korra is grown in the districts of Namakkal, Villupuram and Salem.

6.5.4 Varagu crop is mainly sown under rain-fed conditions in the districts of Cuddalore, Perambalur and Villupuram. The area under Varagu contributed 7.6% (14,177 ha.) of the total area under other millets.

6.5.5 Samai crop covers 23.0% (42,919 ha.) of the total area under other millets. Samai crop is generally sown throughout the year regardless of the seasons in less fertile soil and is mainly sown mixed with pulses. It is mainly a kharif crop and mostly grown in Dharmapuri, Vellore, Thiruvannamalai, Salem, and Villupuram districts.Dharmapuri district alone shares 80% of the Samai area in the state.

6.5.6. Apart from this, other millets such as Kudiraivali, Panivaragu and wheat are also grown in Tamil Nadu, mostly in Madurai, Salem, Namakkal, Virudhunagar, Thoothukudi and Ramanathapuram districts.

Area and production of small millets are shown in the following table.

TABLE-17

AREA AND PRODUCTION OF OTHER MILLETS

Sl. No.	Year	Area (in Hectares)	Production (in Tonnes)
(1)	(2)	(3)	(4)
1	2002-03	1,86,542	2,43,126
2	2001-02	1,39,007	1,71,392

6.5.4. During the year 2002-03 the area and production under other millets have increased by 28.4 % and 20.4% respectively over that of previous year.

6.6 PULSES:

Of the 36,99,759 ha. under Food grains, the area under Pulses was 5,62,983 ha. Pulses occupy 20.2% of the area under food grains. Pulses are grown both in rainfed and irrigated conditions. They comprise of Redgram, Greengram, Blackgram, Horsegram, Bengal gram, Cow pea etc.

Area and production of Pulses are shown in the following table

TABLE 18

AREA AND PRODUCTION OF PULSES

Sl. No.	Year	Area (in Hectares)	Production (in Tonnes)
(1)	(2)	(3)	(4)
1	2002-03	5,62,983	2,00,479
2	2001-02	6,85,403	2,70,719

There is an overall decrease in the area and production of Pulses by 17.9% and 25.9% respectively.

6.7 BLACKGRAM

Blackgram is one of the important pulses grown in Tamil Nadu and is grown during both Kharif and Rabi seasons. It occupies 35.0% of the total area under pulses during the year under report. The crop is extensively grown in Nagapattinam, Cuddalore, Thiruvarur, Villupuram, Thoothukudi, Salem, Thiruvannamalai and Thirunelveli districts and these districts together accounted for 69.0% of the total area under the crop during 2002-03.

The Area, production and yield rate of Blackgram is shown in the following table:

TABLE 19

AREA, PRODUCTION AND YIELD RATE OF BLACKGRAM

Sl. No.	Year	Area (in hectares)	Production (in Tonnes)	Yield rate (in Kgs/ha.)
(1)	(2)	(3)	(4)	(5)
1	2002-03	1,96,888	78,555	399
2	2001-02	2,66,123	1,04,320	392

The area and Production of Black gram have decreased by 26.0% and 24.7% respectively compared to the previous year where as the yield rate has slightly increased by 1.8%.

6.8 GREENGRAM:

Greengram crop is one of the major crops among pulses widely consumed next to Blackgram. It is grown in both Kharif and Rabi seasons. The crop is largely cultivated in Salem, Thoothukudi, Thiruvarur, Virudhunagar, Namakkal, Nagapattinam, Thiruvallur, Thirunelveli and Dharmapuri districts which together accounted for 72.9 % of the total area under this crop in the state during 2002-03.

The following table shows the area, production and yield rate of Greengram during 2002-03 compared to 2001-02.

TABLE 20

AREA PRODUCTION AND OF YIELD RATE OF GREENGRAM

Sl. No.	Year	Area (in hectares)	Production (in Tonnes)	Yield rate (in Kgs/ha.)
(1)	(2)	(3)	(4)	(5)
1	2002-03	1,12,812	48,053	426
2	2001-02	1,28,995	53,470	415

The area and Production of Green gram have decreased by 12.5% and 10.1% respectively compared to the previous year while the yield rate has slightly increased by 2.7%.

6.9-REDGRAM

Redgram is sown mainly under rain-fed conditions. Vellore, Dharmapuri, Namakkal, Salem, Theni, Karur and Thiruvannamalai districts together accounted for 77.9% of the total area under this crop in the state during 2002-03. The following table shows the area, production and yield rate of Redgram during 2002-03 compared to 2001-02.

TABLE - 21

AREA, PRODUCTION AND YIELD RATE OF RED GRAM

Sl. No.	Year	Area (in hectares)	Production (in Tonnes)	Yield rate (in Kgs/ha.)
(1)	(2)	(3)	(4)	(5)
1	2002-03	44,127	24,067	545
2	2001-02	63,613	41,420	651

There is an over all decrease in the Area, Production and Yield rate of Redgram by 30.6%, 41.9% and 16.3% respectively as compared to the previous year.

6.10- HORSEGRAM

Horsegram Crop is grown both in Kharif and Rabi Seasons. Dharmapuri, Vellore, Erode, Salem, Coimbatore, Thiruvannamalai, Namakkal and Dindigul districts put together accounted for 95.4% of the total area under this crop in the State during 2002-03. Dharmapuri district alone shares 46.4% of the total area under this crop. The following table shows the area, production and yield rate of Horsegram during 2002-03 compared to 2001-02.

TABLE 22

AREA. PRODUCTION AND YIELD RATE OF HORSEGRAM

Sl. No.	Year	Area (in hectares)	Production (in Tonnes)	Yield rate (in Kgs/ha.)
(1)	(2)	(3)	(4)	(5)
1	2002-03	81,711	20,782	254
2	2001-02	99,980	42,570	426

There is an over all decrease in the area, Production and Yield rate of Horsegram by 18.3%, 51.2% and 40.4% respectively as compared to the previous year.

6.11 BENGAL GRAM

Bengalgram is mainly sown in Rabi season and is grown in Coimbatore, Dharmapuri, Dindigul, Erode, Salem and Perambalur districts with 93.2% of the area under the crop raised in these districts during 2002-03. Coimbatore district alone shares about 66.3% of the total area under this crop. The following table shows the area, production and yield rate of Bengalgram during 2002-03 compared to 2001-02.

TABLE 23

AREA, PRODUCTION AND YIELD RATE OF BENGALGRAM

Sl. No. (1)	Year (2)	Area (in hectares) (3)	Production (in Tonnes) (4)	Yield rate (in Kgs/ha.) (5)
1	2002-03	6,200	4,172	673
2	2001-02	7,010	4,551	649

Compared to 2001-02, the area and production of Bengalgram have decreased by 11.6% and 8.3% respectively while the yield rate has increased by 3.7%.

6.12 SUGARCANE:

Sugarcane is an important commercial crop of the State. Out of 2,61,416 hectares of area under Sugarcane, about 50.4 % is planted and 49.6 % is under Ratoon.

Cuddallore, Villupuram, Erode, Dharmapuri, Vellore, Thiruvannamalai, Perambalur, Thanjavur, Namakkal, Theni and Coimbatore districts put together accounted for 75.8 % of the total Sugarcane area of the state during 2002-03. The Area, Production and yield rate of Sugarcane for the year 2002-03 compared to 2001-02 are shown in the table below:

TABLE 24

AREA, PRODUCTION AND YIELD RATE OF SUGARCANE

Sl. No.	Year	Area (in hectares)	In terms of Gur	
			Production (in Tonnes)	Yield rate (in Kgs/ha.)
(1)	(2)	(3)	(4)	(5)
1	2002-03	2,61,416	24,16,539	9,244
2	2001-02	3,21,173	32,61,490	10,155

There is an overall decrease in the Area, Production and Yield rate of Sugarcane by 18.6%, 25.9% and 9.0% respectively as compared to the previous year.

6.13 CHILLIES:

Chillies is another important commercial crop grown in the State. This is extensively grown in Thoothukudi and Ramanathapuram districts and sparsely grown in Virudhunagar, Perambalur, Sivaganga, Thirunelveli, Thiruchirappalli, Coimbatore and Dindigul districts. Thoothukudi and Ramanathapuram together share about 63.3% of the total area under this crop during 2002-03. The following table shows the area, production and yield rate of chillies during 2002-03 compared to 2001-02.

TABLE 25

AREA, PRODUCTION AND YIELD RATE OF CHILLIES

Sl. No.	Year	Area (in hectares)	Production (in Tonnes)	Yield rate (in Kgs/ha.)
(1)	(2)	(3)	(4)	(5)
1	2002-03	68,566	40,646	593
2	2001-02	72,859	41,515	570

There is a decrease in the area and production of chillies during 2002-03 compared to 2001-02, the decrease being 5.9% in area and 2.1% in production whereas there is increase in the yield rate by 4.0%.

6.14 GROUNDNUT:

Groundnut is the major crop under oilseeds accounting for 9.7% of the total cropped area in the state during 2002-03. It is raised as a rain-fed crop as well as irrigated crop. The area in the districts of Thiruvannamalai, Villupuram, Namakkal, Vellore, Dharmapuri, Salem, Perambalur, Erode, Cuddalore, Kancheepuram, Pudhukottai, Dharmapuri, Thiruvallur, Coimbatore, Dindigul and Thiruchirapalli districts constitute 91.3 % of the area under groundnut in the state during 2002-03.

The Area, Production and Yield rate of Groundnut during 2002-03 compared to 2001-02 are furnished in the table below:

TABLE 26

AREA, PRODUCTION AND YIELD RATE OF GROUNDNUT

Sl. No.	Year	Area (in hectares)	Production (in Tonnes)	Yield rate (in Kgs/ha.)
(1)	(2)	(3)	(4)	(5)
1	2002-03	5,02,090	7,17,403	1,429
2	2001-02	6,62,982	12,49,630	1,885

An over all decrease has been registered in the area, production and yield rate by 24.3%, 42.6% and 24.2% respectively as compared to the previous year.

6.15 - COCONUT:

Coconut is a perennial crop raised extensively in Coimbatore, Dindigul, Thanjavur, Kanniyakumari, Dharmapuri, Vellore, Erode, Thirunelveli, Theni, Salem and Madurai districts. The area under coconut in these districts accounted for 80.5 % of the total area under this crop in the State during 2002-03. The production of Coconut is calculated on the basis of the results obtained through coconut survey.

TABLE -26

AREA, PRODUCTION AND YIELD RATE OF COCONUT

Sl. No	Year	Area (in hectares)	Production (in lakh nuts)	Yield rate (in Nuts/ ha.)
(1)	(2)	(3)	(4)	(5)
1	2002-03	3,45,886	28,607	8,272
2	2001-02	3,35,632	32,936	9,813

Eventhough the area under Coconut has increased by 6.9%, the production and the yield rate have come down by 13.1% and 15.7% respectively when compared to the previous year.

6.16- GINGELLY:

Next to Groundnut and Coconut, Gingelly is the major oilseed crop in Tamilnadu. Erode, Villupuram, Karur, Cuddalore, Perambalur, Salem, Dharmapuri, Thanjavur and Thoothukudi districts which are important for raising Gingelly crop, accounted for 70.7% of the total area under this crop in the state during 2002-03.

TABLE 28

AREA, PRODUCTION AND YIELD RATE OF GINGELLY

Sl. No.	Year	Area (in hectares)	Production (in Tonnes)	Yield rate (in Kgs/ha.)
(1)	(2)	(3)	(4)	(5)
1	2002-03	64,481	28,047	435
2	2001-02	83,848	45,990	548

When compared to the previous year, the area, production and yield rate of Gingelly have decreased by 23.1%, 39.0% and 20.6% respectively.

6.17 COTTON:

As a commercial crop different varieties of cotton are grown in an extent of 75,572 hectares in the state during the year under report. The major cotton growing districts are Virudhunagar, Madurai, Thoothukudi, Salem, Coimbatore, Thirunelveli, Dharmapuri and Theni districts which together accounted for 74.3% of the total area under cotton during 2002-03.

The Area, Production and yield rate of cotton are furnished in the table below:

TABLE 29

AREA, PRODUCTION AND YIELD RATE OF COTTON

Sl. No.	Year	Area (in hectares)	In terms of Lint	
			Production (in bales of 170 kg Lint each)	Yield rate (in Kgs/ha.)
(1)	(2)	(3)	(4)	(5)
1	2002-03	75,572	83,542	188
2	2001-02	1,64,169	2,29,730	238

There is an overall decrease in the area, production and yield rate of Cotton by 54.0%, 63.6% and 21.0% respectively compared to the previous year.

6.18 - POTATO:

Potato is a major vegetable widely consumed, whereas it is grown only in the hilly regions of The Nilgiris, Dindigul, Dharmapuri and Erode districts. The Nilgiris and Dindigul districts together constitute about 92.6% of potato area in the state during the year under report.

TABLE -30

AREA, PRODUCTION AND YIELD RATE OF POTATO

Sl. No.	Year	Area (in hectares)	Production (in Tonnes)	Yield rate (in Kgs/ha.)
(1)	(2)	(3)	(4)	(5)
1	2002-03	4,537	73,362	16,170
2	2001-02	5,561	1,00,688	18,106

An overall decrease has been registered in the area, production and yield rate of Potato by 18.4%, 27.1% and 10.7% respectively compared to the previous year.

6.19. The Production and Productivity of certain important crops for 2002-03 compared with 2001-02 are furnished in the following table.

TABLE 31

PRODUCTION AND YIELD RATE OF CERTAIN IMPORTANT CROPS

Sl. No.	CROP	Production (in tonnes)		% Variation over 2001-02	Yield rate (in kgs/ha.)		% Variation over 2001-02
		2002-03	2001-02		2002-03	2001-02	
(1)	(2)	(3)	(4)	(5)	(6)	(7)	(8)
1	Rice	35,77,108	65,83,630	-45.7	2,359	3,196	-26.2
2	Jowar	2,10,793	2,74,840	-23.3	660	866	-23.8
3	Bajra	88,682	1,52,970	-42.0	869	1,223	-28.9
4	Ragi	1,40,169	2,35,310	-40.4	1,344	1,883	-28.6
5	Maize	1,91,646	1,18,463	61.8	1,583	1,624	-2.5
6	Bengalgram	4,172	4,551	-8.3	673	649	3.7
7	Redgram	24,067	41,420	-41.9	545	651	-16.3
8	Greengram	48,053	53,470	-10.1	426	415	2.7
9	Blackgram	78,555	1,04,320	-24.7	399	392	1.8
10	Horsegram	20,782	42,570	-51.2	254	426	-40.4
11	Sugarcane (Gur)	24,16,539	32,61,490	-25.9	9,244	10,155	-9.0
12	Chillies	40,646	41,515	-2.1	593	570	4.0
13	Turmeric	64,536	1,18,257	-45.4	3,731	5,003	-25.4
14	Coriander	4,707	6,943	-32.2	186	232	-19.8
15	Tamarind	68,801	67,589	1.8	3,161	3,165	-0.1
16	Onion	1,98,715	2,79,295	-28.9	8,459	9,751	-13.2
17	Tapioca	21,46,534	41,53,046	-48.3	31,589	38,452	-17.8
18	Sweet Potato	11,121	18,683	-40.5	13,662	17,046	-19.9
19	Potato	73,362	1,00,688	-27.1	16,170	18,106	-10.7
20	Banana	28,36,916	35,43,796	-19.9	36,953	41,918	-11.8
21	Cotton (lint)	* 83,542	* 2,29,730	-63.6	188	238	-21.0
22	Castor	5,600	7,988	-29.9	316	310	1.9
23	Groundnut	7,17,403	12,49,630	-42.6	1,429	1,885	-24.2
24	Gingelly	28,047	45,990	-39.0	435	548	-20.6
25	Sunflower	8,908	8,530	4.4	1,156	1,291	-10.5
26	Tobacco	12,630	9,015	40.1	1,538	1,090	41.1

* - in bales of 170 kg lint each

7. AGRICULTURAL WAGES

7.1.1 Classification of Agricultural Labourers

Statistics regarding daily wages paid to Agricultural and skilled labourers are collected every month from 385 villages at the rate of one village per Block. The Agricultural labourers are classified into three groups viz.

(1) Field Labourers

(2) Herdsmen

(3) Other Agricultural Labourers.

. Field Labourers comprise of Plough-men, Sowers, Pluckers, Transplanters, Weeders, Reapers and Harvesters. Herdsmen collect the Livestock from different houses for grazing and bring them back. Other agricultural labourers include labourers engaged in watering fields, carrying loads, digging wells and other related works.

7.2 Index Number of Agricultural Wages.

The Index Number for the wages of different categories of labour is being worked out on the basis of the wages prevailing at the selected centres of the state with the base year 1993-94. District-wise details of average rates of wages are given in Table VI-A. Index number of wages paid to certain categories of Agricultural labourers in Tamil Nadu for 2002-03 are furnished in Table VI-B. Index numbers of Agricultural wages are very essential for assessing the trend in cost of cultivation.

The Indices of wages paid to the categories viz. Ploughmen, women category of transplanters and weeders, Reepers and harvesters during 2002-03 have decreased while for other categories like Sowers and pluckers of seedling, Male labourers under the categories of Transplanters and weeders and reapers and harvesters, the Indices have increased when compared to the previous year.

The Index of wages paid to ploughmen which was 273 points in July 2002 (with base year 1993-94) increased to 291 points in June 2003.

The Indices of wages for both men and women category labourers engaged in transplanting and weeding which were 277 points and 224 points respectively during the beginning of the year have increased to 284 points and 241 points respectively at the end of the year.

The index of wages for both men and women working as reepers and harvesters was the highest in February 2003 as it was the peak harvesting season.

8. WHOLESALE PRICE TREND

Year of Comparison : July '02 to June '03

RICE COMMON:

The monthly average wholesale price of rice-common gradually increased in the first half year and thereafter it decreased and stood at Rs.987.00 in May 2003. It showed a slight increase and stood at Rs.1024.71 in June 2003. Its annual average recorded a slight increase of 5.9% in the current year when compared to previous year.

CHOLAM :

The monthly average wholesale price of cholam showed a mixed trend during the fasli year. In the beginning of the fasli year the price was Rs.665.83 in July 2002 and fluctuated in the remaining months and finally stood at Rs.709.76 in June 2003. Its annual average registered an increase of 16.5% in the current year when compared to the previous year.

CUMBU :

The monthly average wholesale price of cumbu registered a fluctuating trend. Its annual average showed an increase of 13.8% in the current year when compared to previous year.

RAGI :

The monthly average wholesale price of ragi showed a mixed trend in the first half year. In the next half year it started to increase and stood at Rs.756.45 in April 2003 and in the later part of half year it decreased to Rs.746.64 in June 2003. Its annual average showed an increase of 16.2% in the current year when compared to the previous year.

BENGALGRAM :

The monthly average wholesale price of bengalgram gradually increased initially and thereafter it started to decrease and stood at Rs.2047.93 in December 2002. In the second half year it showed an increasing trend except June 2003 where it decreased to Rs.2105.99. Its annual average showed a decreased of 14.1% in the current year when compared to previous year.

REDGRAM :

The monthly average wholesale price of redgram showed a mixed trend in the first half year and it showed an increasing trend in the second half year. Its annual average showed an increase of 2.3% in the current year when compared to the previous year.

BLACKGRAM :

The monthly average wholesale price of blackgram recorded an increasing trend in the first quarter and thereafter it started to decrease and stood at Rs.1761.62 in January 2003. In the last four months of the fasli year it showed a decreasing trend and finally settled at Rs.1545.89 in June 2003. Its annual average showed a decrease of 16.8% in the current year when compared to the previous year.

GREENGRAM :

The monthly average wholesale price of greengram showed a mixed trend during the fasli year. The wholesale price fluctuated between Rs.2389.27 in July 2002 and Rs.2171.31 in June 2003. Its annual average showed a decrease of 6.6% in the current year when compared to previous year.

GROUNDNUT PODS :

The monthly average wholesale price of groundnut pods showed an increase in the first four months of the fasli year and thereafter it decreased and stood at Rs.1700.00 in December 2002. In the next quarter, it exhibited an increasing trend and in the last quarter of the fasli year it remained steady at Rs.2000.00. Its annual average showed an increase of 20.7% in the current year when compared to the previous year.

GINGELLY SEED :

The monthly average wholesale price of gingelly seed increased from Rs.2068.42 in July 2002 to Rs.3016.27 in February 2003 and thereafter it started to decrease and finally stood at Rs.2472.65 in June 2003. Its annual average registered an increase of 35.3% in the current year when compared to previous year.

TAMARIND :

The monthly average wholesale price of tamarind showed a fluctuating trend in the first four months where the prices fluctuated between Rs.2044.05 in July 2002 and Rs.2146.43 in October 2002 and thereafter it started to decline and stood at Rs.1845.24 in April 2003. In the last two months it moved up and finally stood at Rs.2015.48 in June 2003. Its annual average registered a decrease of 1.8% in the current year over the previous year.

CHILLIES :

The monthly average wholesale price of chillies registered an increasing trend in the first half year. In the next half year, it started to decrease from Rs.3973.81 in January 2003 and stood at Rs.3876.09 in June 2003. Its annual average showed an increase of 15.5% in the current year over previous year.

CORIANDER :

The monthly average wholesale price of coriander increased from Rs.2726.02 in July 2002 and moved up to Rs.3228.38 in November 2002. In the next two months it started to decline and later on it showed an increasing trend and finally stood at Rs.3785.80 in June 2003. Its annual average showed an increase of 1.5% in the current year when compared to previous year.

TURMERIC :

The monthly average wholesale price of turmeric showed an increasing trend in the first quarter and thereafter it showed a mixed trend in the next quarter. In the next half year. the price started to increase from Rs.3667.20 in January 2003 to Rs.3707.40 in February 2003 and thereafter decline and finally settled at Rs.3554.00 in June 2003. Its annual average showed an increase of 49.6% in the current year over previous year.

CANE GUR :

The monthly average wholesale price of canegur showed a fluctuating trend. The price fluctuated between Rs.1198.71 in July 2002 and Rs.1174.65 in June 2003. Its annual average recorded a decrease of 10.3% in the current year over previous year.

PART - II

SUMMARY TABLES

SUMMARY TABLES

A - CLASSIFICATION OF LAND AREA IN TAMILNADU

(Area in hectares)

SL. No.	CLASSIFICATION	2002-03	2001-02	2000-01	1999-2000	1998-99
(1)	(2)	(3)	(4)	(5)	(6)	(7)
	TOTAL GEOGRAPHICAL AREA	1,29,91,322	1,29,91,322	1,29,91,322	1,29,91,322	1,29,97,822
1	FORESTS	21,31,604 (16.4)	21,31,726 (16.4)	21,33,617 (16.4)	21,33,654 (16.4)	21,40,342 (16.5)
2	BARREN & UNCULTURABLE LANDS	4,78,237 (3.7)	4,77,381 (3.7)	4,75,821 (3.7)	4,75,850 (3.7)	4,77,517 (3.7)
3	LAND PUT TO NON-AGRICULTURAL USES	20,12,025 (15.5)	19,98,296 (15.4)	19,85,891 (15.3)	19,78,320 (15.2)	19,67,765 (15.1)
4	CULTURABLE WASTE	3,89,289 (3.0)	3,86,806 (3.0)	3,52,154 (2.7)	3,48,640 (2.7)	3,48,497 (2.7)
5	PERMANENT PASTURES & OTHER GRAZING LANDS	1,18,313 (0.9)	1,18,463 (0.9)	1,22,953 (1.0)	1,22,585 (0.9)	1,23,451 (1.0)
6	MISCELLANEOUS TREE CROPS & GROVES NOT INCLUDED IN THE NET AREA SOWN	2,77,596 (2.1)	2,71,363 (2.1)	2,55,302 (2.0)	2,42,990 (1.9)	2,39,501 (1.8)
7	CURRENT FALLOW	15,02,616 (11.6)	10,25,851 (7.9)	11,34,280 (8.7)	10,85,385 (8.3)	9,55,507 (7.4)
8	OTHER FALLOW LANDS	14,91,311 (11.5)	14,08,944 (10.8)	12,28,010 (9.4)	11,39,522 (8.8)	11,10,728 (8.5)
9	NET AREA SOWN	45,90,331 (35.3)	51,72,492 (39.8)	53,03,294 (40.8)	54,64,376 (42.1)	56,34,514 (43.3)
	AREA SOWN MORE THAN ONCE	**6,00,777** (4.6)	**10,53,965** (8.1)	**10,34,815** (8.0)	**10,54,733** (8.1)	**9,92,611** (7.6)
	GROSS AREA SOWN	**51,91,108** (40.0)	**62,26,457** (47.9)	**63,38,109** (48.8)	**65,19,109** (50.2)	**66,27,125** (51.0)

Figures within brackets denote % to geographical area

B - SOURCES OF IRRIGATION AND AREA IRRIGATED

(in Numbers)

Sl. No (1)	SOURCES (2)	2002-03 (3)	2001-02 (4)	2000-01 (5)	1999-2000 (6)	1998-99 (7)
I	**Canals**					
a	No. of Government Canals	2,284	2,284	2,284	2,284	2,284
	Length in k.m	9,622.1	9,622.1	9,622.1	9,622.1	9,622.1
b	No. of Private Canals	2	2	2	2	2
	Length in k.m	10.8	10.8	10.8	10.8	10.8
2	No. of Reservoirs	* 71	68	68	67	67
3	**No. of Tanks**					
	a) with Ayacut of 40 hectares and above	7,529	7,529	7,529	7,529	7,529
	a) with Ayacut of less than 40 hectares	31,837	31,837	31,837	31,837	31,837
	Total	39,366	39,366	39,366	39,366	39,366
4	**No. of Tube - wells**					
	a) Government	1,938	1,933	1,936	1,979	1,978
	b) Private	1,90,097	1,70,220	1,64,826	1,60,636	1,48,326
	Total	1,92,035	1,72,153	1,66,762	1,62,615	1,50,304
5	**No. of other wells used for irrigation purposes only**					
	Government : i) Masonry	1,660	1,649	1,646	1,639	1,660
	: ii) Non - Masonry	334	338	344	344	345
	Private : i) Masonry	13,82,830	13,84,863	13,90,919	13,83,094	13,71,256
	: ii) Non - Masonry	2,67,200	2,65,158	2,73,634	2,79,214	2,84,639
	Total	16,52,024	16,52,008	16,66,543	16,64,291	16,57,900
6	No. of Wells used for Domestic Purposes	6,67,856	6,62,079	6,59,325	6,49,617	6,39,753
7	No. of Wells not in use	2,04,050	1,87,519	1,59,083	1,58,666	1,53,049
	NET AREA IRRIGATED BY (in hectares)					
	I) Government Canals	6,13,583	8,00,707	8,32,432	8,66,639	8,33,363
	ii) Private Canals	560	596	715	585	643
	iii) Tanks	4,22,313	5,36,706	5,88,633	6,33,052	6,89,749
	iv) Wells : a) Tube Wells	2,42,824	2,37,359	2,28,055	2,22,121	2,23,842
	b) Ordinary Wells	10,19,936	12,11,264	12,21,409	12,31,378	12,52,759
	v) Other sources	10,674	14,325	16,341	17,887	18,483
	TOTAL	**23,09,890**	**28,00,957**	**28,87,585**	**29,71,662**	**30,18,839**

* - Difference is due to construction of new reservoirs in Theni, Tirunelveli and Kanyakumari districts as reported by D.R.Os.

C - CROP-WISE GROSS AREA IRRIGATED

(in hectares)

Sl. No. (1)	CROP (2)	2002-03 (3)	2001-02 (4)	2000-01 (5)	1999-2000 (6)	1998-99 (7)
	A . FOOD CROPS					
1	Paddy	13,75,277	19,21,097	19,37,474	20,16,412	21,28,134
2	Cholam (Jowar)	26,948	31,874	39,867	37,772	35,704
3	Cumbu (Bajra)	9,641	14,768	16,407	21,658	14,493
4	Ragi	22,367	31,696	34,460	35,531	31,081
5	Maize	41,497	33,158	39,034	40,569	31,471
6	Other Cereals	105	90	41	123	153
	Total Cereals	**14,75,835**	**20,32,683**	**20,67,283**	**21,52,065**	**22,41,036**
7	Bengal gram	384	744	736	634	542
8	Red gram	627	1,419	1,957	2,158	1,710
9	Green gram	8,163	9,064	11,355	9,649	9,504
10	Black gram	24,556	32,477	38,663	30,523	25,258
11	Horse gram	98	106	277	357	352
12	Other Pulses	3,561	7,560	7,356	8,374	7,765
	Total Pulses	**37,389**	**51,370**	**60,344**	**51,695**	**45,131**
	Total Food grains	**15,13,224**	**20,84,053**	**21,27,627**	**22,03,760**	**22,86,167**
13	Sugarcane	2,61,402	3,21,166	3,15,316	3,16,427	3,06,202
14	Chillies	24,581	28,832	33,979	40,980	38,293
15	Turmeric	17,291	23,630	32,984	32,499	24,897
16	Fruits & Vegetables	2,29,803	2,85,208	2,75,737	2,75,724	2,59,252
17	Other Miscellaneous Food Crops	8,342	7,046	6,123	5,491	3,985
	Total Food crops	**20,54,643**	**27,49,935**	**27,91,766**	**28,74,881**	**29,18,796**
	B . NON - FOOD CROPS					
18	Groundnut	1,56,604	2,17,730	2,41,322	2,65,491	2,95,918
19	Gingelly	23,331	27,435	46,458	51,225	38,545
20	Coconut	2,79,972	2,67,973	2,57,946	2,38,687	2,18,718
21	Sunflower	3,143	3,417	3,387	6,531	5,820
22	Castor	565	1,061	1,461	1,715	1,066
23	Tobacco	8,212	5,954	8,270	7,599	7,160
24	Cotton	25,655	58,506	65,114	62,224	77,980
25	Fodder Crops	21,514	21,975	18,546	16,475	13,798
26	Other Non food crops	48,652	58,367	56,038	60,379	56,950
	Total Non Food Crops	**5,67,648**	**6,62,418**	**6,98,542**	**7,10,326**	**7,15,955**
Total Food and Non-food crops		**26,22,291**	**34,12,353**	**34,90,308**	**35,85,207**	**36,34,751**

D . AREA , PRODUCTION AND YIELD RATE OF PRINCIPAL CROPS

Sl. No.	CROP	AREA (in hectares)					PRODUCTION (in Tonnes)					YIELD RATE (in Kg / ha.)				
		2002-03	2001-02	2000-01	1999-2k	1998-99	2002-03	2001-02	2000-01	1999-2k	1998-99	2002-03	2001-02	2000-01	1999-2000	1998-99
(1)	(2)	(3)	(4)	(5)	(6)	(7)	(8)	(9)	(10)	(11)	(12)	(13)	(14)	(15)	(16)	(17)
	I. FOOD CROPS															
	A. CEREALS															
1	**Paddy - Season wise**															
	a. Kar / Kuruvai / Sornavari	1,84,930	3,11,068	3,15,435	3,01,856	3,06,315	6,23,311	12,18,240	12,95,000	12,38,110	12,41,560	3,371	3,916	4,105	4,102	4,053
	b.Samba / Thaladi / Pishanam	12,04,536	15,06,406	15,69,179	16,10,349	17,09,509	25,82,033	45,15,480	53,85,210	53,71,100	59,54,150	2,144	2,998	3,431	3,335	3,483
	c.Navarai/Kodai	1,27,071	2,42,404	1,95,396	2,51,353	2,59,137	3,71,764	8,49,910	6,86,110	9,22,890	9,45,590	2,926	3,506	3,511	3,672	3,649
	Paddy - Total	**15,16,537**	**20,59,878**	**20,80,010**	**21,63,558**	**22,74,961**	**35,77,108**	**65,83,630**	**73,66,320**	**75,32,100**	**81,41,300**	**2,359**	**3,196**	**3,541**	**3,481**	**3,579**
2	Cholam (Jowar)	3,19,607	3,17,233	3,31,349	3,51,290	3,64,944	2,10,793	2,74,840	3,06,020	3,45,820	3,69,110	660	866	923	984	1,011
3	Cumbu (Bajra)	1 02,020	1,25,093	1,29,256	1,57,772	1,53,937	88,682	1,52,970	1,70,370	2,41,490	2,06,110	869	1,223	1,318	1,531	1,339
4	Ragi	1,04,286	1,24,958	1,26,955	1,22,715	1,20 047	1,40,169	2,35,310	2,59,490	2,45,940	2,40,610	1,344	1,883	2,043	2,004	2,004
5	Maize	1,21,057	72,956	81,467	88,066	55,666	1,91,646	1,18,463	1,39,916	1,37,380	88,340	1,583	1,624	1,717	1,609	1,587
6	Korra	1,024	1,411	2,595	2,262	2,476	519	652	1,131	970	1,090	507	251	436	453	444
7	Varagu	14,177	11,435	12,633	13,253	15,654	15,789	16,330	13,640	18,520	19,650	1,114	1,428	1,079	1,398	1,255
8	Samai	42,919	48,076	44,594	36,299	43,799	31,032	33,060	44,990	26,580	37,670	723	688	1,008	732	860
9	Other Cereals	7,365	5,129	3,998	5,007	7,577	4,140	2,887	2,263	2,810	4,300	562	722	566	567	568
	Total Cereals	**22,28,992**	**27,66,169**	**28,12,857**	**29,40,222**	**30,39,061**	**42,59,878**	**74,18,142**	**83,04,140**	**85,51,610**	**91,08,180**	**1,911**	**2,682**	**2,952**	**2,908**	**2,997**
	B . PULSES															
10	Bengal gram	6,200	7,010	5,705	7,825	10,145	4,172	4,551	3,636	4,950	6,280	673	649	637	633	619
11	Red gram	44,127	63,613	63,254	64,947	74,252	24,067	41,420	45,060	43,330	47,800	545	651	712	667	644
12	Green gram	1,12,812	1,28 995	1,27,439	1,29,301	1,24,277	48,053	53,470	61 550	60,350	67,470	426	415	483	467	543
13	Black gram	1,96,888	2,66,123	2,75,634	2,70,180	2,26,076	78,555	1,04,320	1,32,500	1,05,120	1,17,070	399	392	480	389	518
14	Horse gram	81.711	99,980	1,01,933	1,04,092	84,002	20,782	42,570	46,830	53,350	42 450	254	426	459	513	505
15	Other Pulses	1,21,245	1,19,682	1,13,966	1,16,194	1,18,313	24,850	24,388	23,067	23,690	23,210	205	204	203	203	196
	Total Pulses	**5,62,983**	**6,85,403**	**6,87,931**	**6,92,539**	**6,37,065**	**2,00,479**	**2,70,719**	**3,12,643**	**2,90,790**	**3,04,280**	**356**	**395**	**454**	**420**	**478**
	Total Food grains (A+B)	**27,91,975**	**34,51,572**	**35,00,788**	**36,32,761**	**36,76,126**	**44,60,357**	**76,88,861**	**86,16,783**	**88,42,400**	**94,12,460**	**1,598**	**2,228**	**2,461**	**2,434**	**2,560**
16	Sugarcane	2,61,416	3,21,173	3,15,316	3,16,440	3,06,218	24,16,539	32,61,490	33,18,830	34,28,510	33,76,480	9,244	10,155	10,525	10,835	11,026
	C.SPICES & CONDIMENTS															
17	Chillies	68,566	72,859	76,138	86,315	77,194	40,646	41 515	55,266	55,940	43 910	593	570	726	648	569
18	Garlic	565	515	460	409	551	3,378	3,078	2,742	2,400	3,290	5,979	5,977	5,961	5,938	5,971
19	Coriander	25,327	29,889	25,132	26,698	36,743	4,707	6,943	6,176	12,730	8,580	186	232	246	477	233
20	Turmeric	17,298	23,638	33,000	32,511	24,754	64,536	1,18,257	1,58,643	1,67,380	1,26,010	3,731	5,003	4,807	5,148	5,090
21	Tamarind	21,769	21,353	21,242	20,497	19,422	68,801	67 589	67,170	65,060	61,150	3,161	3,165	3,162	3,107	3,148
22	Cardamom	5,074	5,207	4,847	4,934	5,305	465	477	439	440	480	92	92	91	92	89
23	Ginger	416	479	522	548	590	6,665	10,265	9,625	9,890	16 710	16,023	21,431	18,438	18,039	28,310
24	Pepper	4,030	4,114	4,053	3,967	4,136	871	905	896	860	890	216	220	221	219	215
25	Cloves	1,007	777	723	770	779	1,116	786	705	770	780	1,108	1,011	976	975	1,001
26	Arecanut	4,956	4,773	3,712	3,268	2,833	5,279	5,851	4,801	10,611	6,260	2,869	2,965	1,363	3,308	2,306
27	Other Spices & Condiments	2,283	2,103	1,947	1,671	1,302	N W	N W	N W	N W	N.W	N.W	N W	N W	N W	N W
	Total Spices & Condiments	**1,51,291**	**1,65,707**	**1,71,776**	**1,81,588**	**1,73,609**	**N.W**	**N.W**	**N.W**	**N.W**	**N.W**	**N.W**	**N.W**	**N.W**	**N.W**	**N.W**

D . AREA , PRODUCTION AND YIELD RATE OF PRINCIPAL CROPS

Sl. No.	CROP	AREA (in hectares)					PRODUCTION (in Tonnes)					YIELD RATE (in Kg / ha.)				
		2002-03	2001-02	2000-01	1999-2k	1998-99	2002-03	2001-02	2000-01	1999-2k	1998-99	2002-03	2001-02	2000-01	1999-2000	1998-99
(1)	(2)	(3)	(4)	(5)	(6)	(7)	(8)	(9)	(10)	(11)	(12)	(13)	(14)	(15)	(16)	(17)
	I. FOOD CROPS															
	D. FRIUTS															
28	Banana	76,771	84,542	82,767	85,122	89,856	28,36,916	35,43,796	30,69,540	31,32,240	35,99,040	36,953	41,918	37,086	36,797	40,053
29	Mango	1,11,958	1,10,835	1,07,850	1,04,301	1,00,487	7,56,495	4,38,658	5,56,287	3,13,990	6,11,490	6,757	3,958	5,158	3,010	6,085
30	Jackfruit	2,744	2,651	2,636	2,556	2,460	31,064	49,690	41,645	30,240	33,250	11,321	18,744	15,798	11,833	13,516
31	Pine apple	1,240	473	440	354	359	38,374	17,443	16,972	11,450	15,150	30,947	36,878	38,572	32,357	42,206
32	Guava	9,479	9,719	9,657	9,369	8,937	49,594	44,358	61,477	31,700	50,240	5,232	4,564	6,366	3,383	5,622
33	Grapes	2,444	2,354	2,293	2,143	2,250	35,665	51,731	46,990	40,980	44,440	14,593	21,976	20,492	19,124	19,749
34	Orange	2,565	2,652	3,087	3,254	3,100	3,980	1,857	9,039	10,230	11,920	1,552	700	2,928	3,145	3,847
35	Lemon	7,722	8,460	7,527	6,909	6,351	8,561	10,002	11,381	11,850	11,920	1,109	1,182	1,512	1,714	1,876
36	Cashewnut	95,217	92,965	89,831	86,330	84,423	35,885	39,216	30,757	18,870	24,790	377	422	342	219	549
37	Other Fruits	10,398	10,089	9,470	9,462	7,607	N.W	N.W	N.W	N.W	N.W	N.W	N.W	N.W	N.W	N.W
	Total Fruits	**3,20,538**	**3,24,740**	**3,15,558**	**3,09,800**	**3,05,830**	**N.W**	**N.W**	**N.W**	**N.W**	**N.W**	**N.W**	**N.W**	**N.W**	**N.W**	**N.W**
	E . VEGETABLES															
38	Potato	4,537	5,561	5,570	5,640	5,518	73,362	1,00,688	1,03,288	97,250	99,620	16,170	18,106	18,544	17,243	18,054
39	Tapioca	67,951	1,08,005	1,04,782	85,322	80,936	21,46,534	41,53,046	42,95,529	32,66,410	28,04,740	31,589	38,452	40,995	38,283	34,654
40	Sweet potato	814	1,096	1,541	1,281	1,265	11,121	18,683	20,226	18,740	15,340	13,662	17,046	13,125	14,628	12,123
41	Onion	23,492	28,644	30,897	35,280	31,728	1,98,715	2,79,295	3,02,799	3,15,080	2,60,810	8,459	9,751	9,800	8,931	8,220
42	Brinjal	7,791	9,998	10,483	10,418	9,361	59,404	83,495	78,518	81,820	90,420	7,625	8,351	7,490	7,854	9,659
43	Lady's finger	5,302	6,209	6,068	6,261	4,703	39,500	52,566	41,097	34,060	32,820	7,150	8,466	6,772	5,441	6,979
44	Cabbage	2,151	1,915	2,135	2,240	2,024	1,26,268	92,301	87,784	1,26,230	1,51,110	58,702	48,199	41,116	56,353	74,657
45	Tomato	23,096	27,071	30,846	29,725	27,728	2,84,499	2,57,950	3,25,006	3,42,210	3,30,920	12,318	9,529	10,536	11,512	11,934
46	Other Vegetables	24,728	27,016	24,992	25,643	22,537	N.W	N.W	N.W	N.W	N.W	N.W	N.W	N.W	N.W	N.W
	Total Vegetables	**1,59,862**	**2,15,515**	**2,17,314**	**2,01,810**	**1,85,800**	**N.W**	**N.W**	**N.W**	**N.W**	**N.W**	**N.W**	**N.W**	**N.W**	**N.W**	**N.W**
	Other Food Crops	14,677	14,601	14,770	15,308	15,290	N.W	N.W	N.W	N.W	N.W	N.W	N.W	N.W	N.W	N.W
	Total Food Crops	**36,99,759**	**44,93,308**	**45,35,522**	**46,57,707**	**46,62,873**	**N.W**	**N.W**	**N.W**	**N.W**	**N.W**	**N.W**	**N.W**	**N.W**	**N.W**	**N.W**
	II. NON - FOOD CROPS															
47	Groundnut	5,02,090	6,62,987	6,99,389	7,59,309	8,58,140	7,17,403	12,49,630	13,58,410	13,18,220	15,69,790	1,429	1,885	1,942	1,736	1,829
48	Gingelly	64,481	83,848	1,03,988	1,12,025	98,824	28,047	45,990	64,610	66,020	52,510	435	548	621	589	531
49	Coconut	3,45,886	3,35,632	3,23,485	3,04,028	2,84,963	28,607	32,936	31,922	32,220	33,353	8,272	9,813	9,868	10,204	12,130
50	Rapeseed and Mustard	585	589	531	518	767	142	144	132	130	150	243	244	249	242	235
51	Sunflower	7,709	6,607	6,612	12,500	12,755	8,908	8,530	8,360	14,270	13,660	1,156	1,291	1,263	1,142	1,071
52	Castor	17,749	25,776	28,854	28,671	25,192	5,600	7,988	8,946	8,840	7,840	316	310	310	309	311
53	Cotton	75,572	1,64,169	1,69,917	1,78,325	2,18,620	83,542	2,25,730	3,16,600	3,35,520	4,06,310	188	238	316	324	316
54	Tobacco	8,213	5,954	8,270	7,652	7,489	12,630	9,015	12,616	11,360	11,540	1,538	1,090	1,525	1,506	1,541
55	**Other Non-Food Crops**	4,69,064	4,47,592	4,61,541	4,58,374	4,57,502	N.W	N.W	N.W	N.W	N.W	N.W	N.W	N.W	N.W	N.W
	Total Non food crops	**14,91,349**	**17,33,149**	**18,02,587**	**18,61,402**	**19,64,252**	N.W	N.W	N.W	N.W	N.W	N.W	N.W	N.W	N.W	N.W
	Total Food and Non-food crops	**51,91,108**	**62,26,457**	**63,38,109**	**65,19,109**	**66,27,125**	N.W	N.W	N.W	N.W	N.W	N.W	N.W	N.W	N.W	N.W

N.W - Not Worked out

PRODUCTION IN TERMS OF : 1) Paddy Rice 2) Sugarcane Gur 2) Cotton bales of 170 kg lint each (**Yield rate** in terms of lint) 6) Arecanut Cured nuts

E . AVERAGE YIELD AND PERCENTAGE SAMPLING ERROR OF PRINCIPAL CROPS - 2002-03

Sl. No. (1)	CROP (2)	AVERAGE YIELD (Kg / Hectare) (3)	PERCENTAGE SAMPLING ERROR (4)
1	RICE		
	Kar / Kuruvai / Sornavari	3,371	0.849
	Samba / Thaladi / Pishanam	2,144	0.919
	Navarai / Thaladi	2,926	0.961
	Combined	2,359	0.684
2	CHOLAM (JOWAR)		
	Irrigated	1,407	2.660
	Un-irrigated	591	3.593
	Combined	660	2.702
3	CUMBU (BAJRA)		
	Irrigated	1,838	3.659
	Un-irrigated	768	5.442
	Combined	869	2.632
4	RAGI		
	Irrigated	2,140	4.110
	Un-irrigated	1,127	2.970
	Combined	1,344	2.384
5	SAMAI	723	4.764
6	VARAGU	1,114	6.219
7	RED GRAM	545	4.698
8	BLACK GRAM	399	3.387
9	GREEN GRAM	426	4.273
10	HORSE GRAM	254	3.568
11	COTTON (Lint)		
	Irrigated	332	1.576
	Un-irrigated	114	6.028
	Combined	188	2.531
12	SUGAR CANE (Cane-Tonnes per Hec	106	1.892
13	GINGELLY		
	Irrigated	654	2.199
	Un-irrigated	311	2.539
	Combined	435	2.516
14	GROUND NUT		
	Irrigated	2,248	1.007
	Un-irrigated	1,058	1.134
	Combined	1,429	0.756
15	SUN FLOWER	1,156	2.983

E . AVERAGE YIELD AND PERCENTAGE SAMPLING ERROR OF PRINCIPAL CROPS - 2002-03

Sl. No. (1)	CROP (2)	AVERAGE YIELD (Kg / Hectare) (3)	PERCENTAGE SAMPLING ERROR (4)
16	BANANA	36,953	3.002
17	MANGO	6,757	7.080
18	GRAPES	14,593	7.285
19	PINE APPLE	30,947	3.757
20	JACK FRUIT	11,321	1.227
21	GUAVA	5,232	4.800
22	LEMON	1,109	0.845
23	ORANGE	1,552	4.838
24	CASHEW NUT	377	1.212
25	BRINJAL	7,625	5.744
26	LADY'S FINGER	7,450	3.034
27	TOMATO	12,318	4.634
28	CABBAGE	58,702	0.902
29	SWEET POTATO	13,662	3.571
30	CHILLIES	593	4.897
31	ONION	8,459	4.032
32	TURMERIC	3,731	3.027
33	TAPIOCA	31,589	3.541
34	POTATO		
	Summer	15,573	5.484
	Winter	19,027	4.793
	Total	16,170	4.377
35	GINGER	16,023	4.858
36	CORIANDER	186	4.619

F - GROUP-WISE AREA UNDER CROPS

(in hectares)

Sl.No. (1)	CROP (2)	2002-03 (3)	2001-02 (4)	2000-01 (5)
	A . FOOD CROPS			
1	Cereals	22,28,992	27,66,169	28,12,857
2	Pulses	5,62,983	6,85,403	6,87,931
	Food Grains (1+2)	**27,91,975**	**34,51,572**	**35,00,788**
3	Spices and Condiments	1,51,291	1,65,707	1,71,776
4	Sugar crops	2,76,093	3,35,774	3,30,086
5	Fruits and Vegetables	4,80,400	5,40,255	5,32,872
	Total Food Crops	**36,99,759**	**44,93,308**	**45,35,522**
	B . NON - FOOD CROPS			
6	Fibre	78,929	1,67,779	1,73,820
7	Oil Seeds	9,42,700	11,23,733	11,69,029
8	Dyes and Tanning Materials	2,952	2,768	3,964
9	Drugs and Narcotics	1,17,542	1,14,980	1,16,266
10	Fodder Crops	2,45,955	2,00,498	1,87,940
11	Green Manure crops	5,761	8,272	8,351
12	Other Miscellaneous Non Food c	97,510	1,15,119	1,43,217
	Total Non Food Crops	**14,91,349**	**17,33,149**	**18,02,587**
	Total Food and Non food crop	**51,91,108**	**62,26,457**	**63,38,109**

G - SEVEN SERIES OF INDEX NUMBERS OF AGRICULTURAL ECONOMY-2002-03

State : Tamilnadu   Base : Average of triennium ending 1993-94=100

Sl. No.	ITEM	INDEX No.
1	Index No. of Area under crops	70.68
2	Index No. of Production of crops	73.55
3	Index No. of Productivity of crops	83.34
4	Index No. of Cropping Pattern	124.86
5	Index No. of Net Area Sown	78.96
6	Index No. of Cropping Intensity	89.51
7	Index No. of Net Productivity per hectare	93.15

H - CROP-WISE INDEX NUMBER OF AREA, PRODUCTION AND PRODUCTIVITY - 2002-03

Base : Average of triennium ending 1993-94=100

Sl No.	CROP	INDEX No. OF		
		AREA	PRODUCTION	PRODUCTIVITY
(1)	(2)	(3)	(4)	(5)
I	**FOOD CROPS**			
	A . CEREALS			
1	Paddy	68.84	53.25	77.36
2	Cholam (Jowar)	63.82	41.47	64.99
3	Cumbu (Bajra)	45.13	34.96	77.48
4	Ragi	67.00	45.09	67.30
5	Maize	316.62	310.04	97.91
6	Korra	19.83	22.76	114.88
7	Varagu	36.81	34.69	94.23
8	Samai	59.32	48.77	82.25
	A: Total Cereals	**68.58**	**53.44**	**77.22**
	B . PULSES			
9	Bengal Gram	88.43	91.83	103.85
10	Redgram	41.10	42.20	102.71
11	Green Gram	92.52	89.27	96.58
12	Black Gram	75.97	62.45	82.27
13	Horse Gram	65.84	35.39	53.77
	Total Pulses	**71.30**	**64.09**	**82.32**
	Total Food Grains (A+B)	**69.01**	**53.92**	**77.48**
	C. SPICES & CONDIMENTS			
14	Chillies	93.16	98.50	105.67
15	Garlic	54.80	55.71	101.70
16	Coriander	55.32	44.00	79.43
17	Turmeric	108.68	72.54	66.75
18	Tamarind	138.81	142.46	102.61
19	Arecanut	183.35	139.43	76.03
20	Cardamom	91.08	92.38	101.83
21	Ginger	61.54	52.85	85.89
22	Pepper	140.61	148.47	105.43
	Total	**90.34**	**82.99**	**88.53**

H - CROP-WISE INDEX NUMBER OF AREA, PRODUCTION AND PRODUCTIVITY - 2002-03

Base : Average of triennium ending 1993-94=100

Sl No.	CROP	INDEX No. OF		
		AREA	PRODUCTION	PRODUCTIVITY
(1)	(2)	(3)	(4)	(5)
	D . FRUITS & VEGETABLES			
23	Banana	102.93	119.18	115.79
24	Mango	180.87	206.28	114.04
25	Cashew nut	128.08	67.96	52.93
26	Potato	84.32	59.96	71.12
27	Tapioca	83.18	75.09	90.27
28	Sweet Potato	34.39	23.54	68.46
29	Onion	95.88	100.14	104.44
	Total	**117.23**	**109.58**	**107.24**
30	Sugarcane	111.56	87.23	78.19
	TOTAL FOOD CROPS	**75.37**	**75.02**	**85.13**
II	**NON - FOOD CROPS**			
	E . OIL SEEDS			
31	Groundnut	43.71	41.79	95.64
32	Gingelly	46.10	45.00	97.53
33	Coconut	175.03	109.20	62.39
34	Sunflower	24.54	39.28	160.05
35	Castor	61.75	62.66	101.58
	Total	**60.66**	**64.36**	**73.65**
	F . PLANTATION CROPS			
36	Tea	115.14	104.07	90.39
37	Coffee	97.82	91.52	93.59
38	Rubber	85.60	183.02	213.68
	Total	**104.70**	**109.75**	**100.99**
	G . OTHERS			
39	Cotton	30.05	19.42	64.60
40	Tobacco	98.77	103.16	104.40
	TOTAL NON FOOD CROPS	**59.50**	**68.17**	**76.87**
TOTAL FOOD & NON FOOD CROPS		**70.68**	**73.55**	**83.34**

PART - III

DISTRICTWISE

TABLES

TABLE - I

MONTHWISE AND DISTRICTWISE RAINFALL DURING 2002-03

(in m.m)

Sl.No.	DISTRICT	SOUTH - WEST MONSOON PERIOD					
		JUNE '02			JULY '02		
		Actual	Normal	% Deviation	Actual	Normal	% Deviation
(1)	(2)	(3)	(4)	(5)	(6)	(7)	(8)
1	Chennai	23.6	56.9	-58.5	70.1	111.3	-37.0
2	Kancheepuram	46.3	62.7	-26.2	24.1	115.5	-79.1
3	Thiruvallur	33.8	63.7	-46.9	96.5	117.3	-17.7
4	Cuddalore	46.2	42.2	9.5	61.6	80.5	-23.5
5	Villupuram	65.7	49.7	32.2	47.0	92.2	-49.0
6	Vellore	91.3	60.8	50.2	29.1	114.9	-74.7
7	Thiruvannamalai	75.4	55.5	35.9	41.3	100.6	-58.9
8	Salem	35.0	70.6	-50.4	26.9	110.4	-75.6
9	Namakkal	46.3	41.1	12.7	8.6	70.2	-87.7
10	Dharmapuri	56.2	48.4	16.1	12.7	77.2	-83.5
11	Coimbatore	22.1	32.9	-32.8	20.0	48.4	-58.7
12	Erode	36.5	23.6	54.7	2.4	34.7	-93.1
13	Tiruchirapalli	68.1	22.9	197.4	3.3	44.3	-92.6
14	Karur	21.9	14.9	47.0	0.0	36.9	-100.0
15	Perambalur	112.3	40.6	176.6	4.8	63.9	-92.5
16	Pudukottai	84.5	49.2	71.7	36.4	86.3	-57.8
17	Thanjavur	89.7	34.7	158.5	33.8	65.8	-48.6
18	Thiruvarur	57.7	32.9	75.4	10.9	67.6	-83.9
19	Nagapattinam	35.3	32.3	9.3	41.1	58.4	-29.6
20	Madurai	38.6	27.8	38.8	10.2	46.6	-78.1
21	Theni	0.0	18.3	-100.0	1.1	27.1	-95.9
22	Dindigul	39.6	38.6	2.6	20.9	54.7	-61.8
23	Ramanathapuram	12.7	10.0	27.0	5.0	26.1	-80.8
24	Virudhunagar	10.2	18.0	-43.3	1.2	31.5	-96.2
25	Sivagangai	37.4	30.9	21.0	14.3	69.1	-79.3
26	Tirunelveli	4.7	26.6	-82.3	4.3	30.0	-85.7
27	Thoothukudi	3.9	6.1	-36.1	2.5	14.1	-82.3
28	The Nilgiris	186.5	172.9	7.9	79.0	298.9	-73.6
29	Kanyakumari	24.8	184.6	-86.6	3.1	110.0	-97.2
STATE AVERAGE		**48.5**	**47.2**	**2.8**	**24.6**	**76.0**	**-67.6**

Source: India Meteorological Department, Chennai-6.

(Contd...)

TABLE - I

MONTHWISE AND DISTRICTWISE RAINFALL DURING 2002-03

(in m.m)

Sl.No.	DISTRICT	SOUTH - WEST MONSOON PERIOD					
		AUG '02			SEP '02		
		Actual	Normal	% Deviation	Actual	Normal	% Deviation
(1)	(2)	(9)	(10)	(11)	(12)	(13)	(14)
1	Chennai	133.4	146.9	-9.2	131.0	125.6	4.3
2	Kancheepuram	82.7	160.3	-48.4	75.5	131.1	-42.4
3	Thiruvallur	69.4	135.1	-48.6	103.9	131.4	-20.9
4	Cuddalore	19.8	127.4	-84.5	73.2	128.4	-43.0
5	Villupuram	43.3	140.8	-69.2	68.0	150.3	-54.8
6	Vellore	50.8	121.4	-58.2	83.0	154.0	-46.1
7	Thiruvannamalai	52.6	141.0	-62.7	75.0	164.8	-54.5
8	Salem	70.7	139.9	-49.5	77.4	165.8	-53.3
9	Namakkal	30.6	98.3	-68.9	56.9	132.7	-57.1
10	Dharmapuri	61.6	99.0	-37.8	98.1	155.1	-36.8
11	Coimbatore	36.0	43.9	-18.0	35.2	67.9	-48.2
12	Erode	10.6	53.6	-80.2	49.5	94.6	-47.7
13	Tiruchirapalli	38.9	69.6	-44.1	76.3	121.2	-37.0
14	Karur	20.9	51.6	-59.5	67.8	106.1	-36.1
15	Perambalur	20.3	109.8	-81.5	141.4	134.6	5.1
16	Pudukottai	51.4	119.4	-57.0	51.2	124.3	-58.8
17	Thanjavur	23.4	109.2	-78.6	46.1	113.5	-59.4
18	Thiruvarur	15.3	97.1	-84.2	34.5	105.5	-67.3
19	Nagapattinam	19.9	81.5	-75.6	51.0	83.1	-38.6
20	Madurai	59.1	76.1	-22.3	63.6	119.6	-46.8
21	Theni	50.8	36.2	40.3	3.5	96.8	-96.4
22	Dindigul	56.8	72.9	-22.1	65.8	119.5	-44.9
23	Ramanathapuram	6.0	42.0	-85.7	22.1	48.8	-54.7
24	Virudhunagar	32.8	51.9	-36.8	36.4	80.4	-54.7
25	Sivagangai	118.7	87.1	36.3	39.3	98.3	-60.0
26	Tirunelveli	40.3	20.3	98.5	7.3	35.9	-79.7
27	Thoothukudi	3.7	16.8	-78.0	17.6	33.1	-46.8
28	The Nilgiris	277.0	205.7	34.7	60.4	137.9	-56.2
29	Kanyakumari	47.6	75.3	-36.8	1.4	90.9	-98.5
	STATE AVERAGE	**53.3**	**94.1**	**-43.4**	**59.0**	**112.1**	**-47.4**

(Contd...)

TABLE - I

MONTHWISE AND DISTRICTWISE RAINFALL DURING 2002-03

(in m.m)

Sl.No.	DISTRICT	SOUTH - WEST MONSOON PERIOD		
		TOTAL		
		Actual	Normal	% Deviation
(1)	(2)	(15)	(16)	(17)
1	Chennai	358.1	440.7	-18.7
2	Kancheepuram	228.6	469.6	-51.3
3	Thiruvallur	303.6	447.5	-32.2
4	Cuddalore	200.8	378.5	-46.9
5	Villupuram	224.0	433.0	-48.3
6	Vellore	254.2	451.1	-43.6
7	Thiruvannamalai	244.3	461.9	-47.1
8	Salem	210.0	486.7	-56.9
9	Namakkal	142.4	342.3	-58.4
10	Dharmapuri	228.6	379.7	-39.8
11	Coimbatore	113.3	193.1	-41.3
12	Erode	99.0	206.5	-52.1
13	Tiruchirapalli	186.6	258.0	-27.7
14	Karur	110.6	209.5	-47.2
15	Perambalur	278.8	348.9	-20.1
16	Pudukottai	223.5	379.2	-41.1
17	Thanjavur	193.0	323.2	-40.3
18	Thiruvarur	118.4	303.1	-60.9
19	Nagapattinam	147.3	255.3	-42.3
20	Madurai	171.5	270.1	-36.5
21	Theni	55.4	178.4	-68.9
22	Dindigul	183.1	285.7	-35.9
23	Ramanathapuram	45.8	126.9	-63.9
24	Virudhunagar	80.6	181.8	-55.7
25	Sivagangai	209.7	285.4	-26.5
26	Tirunelveli	56.6	112.8	-49.8
27	Thoothukudi	27.7	70.1	-60.5
28	The Nilgiris	602.9	815.4	-26.1
29	Kanyakumari	76.9	460.8	-83.3
STATE AVERAGE		**185.4**	**329.5**	**-43.7**

(Contd...)

TABLE - I

MONTHWISE AND DISTRICTWISE RAINFALL DURING 2002-03

(in m.m)

Sl.No.	DISTRICT	NORTH - EAST MONSOON PERIOD					
		OCT '02			NOV '02		
		Actual	Normal	% Deviation	Actual	Normal	% Deviation
(1)	(2)	(18)	(19)	(20)	(21)	(22)	(23)
1	Chennai	356.7	270.0	32.1	511.7	338.2	51.3
2	Kancheepuram	200.9	220.8	-9.0	264.3	258.7	2.2
3	Thiruvallur	202.3	208.9	-3.2	265.7	270.6	-1.8
4	Cuddalore	236.5	252.5	-6.3	226.9	376.6	-39.8
5	Villupuram	160.8	182.1	-11.7	87.8	196.4	-55.3
6	Vellore	160.7	164.7	-2.4	48.2	129.1	-62.7
7	Thiruvannamalai	168.3	190.3	-11.6	115.1	157.8	-27.1
8	Salem	129.0	203.8	-36.7	88.3	110.8	-20.3
9	Namakkal	145.8	164.0	-11.1	28.9	91.3	-68.3
10	Dharmapuri	103.3	169.6	-39.1	31.8	84.4	-62.3
11	Coimbatore	188.5	156.6	20.4	59.0	118.1	-50.0
12	Erode	172.9	161.3	7.2	56.9	102.7	-44.6
13	Tiruchirapalli	151.6	177.3	-14.5	54.7	118.3	-53.8
14	Karur	268.4	158.9	68.9	61.4	128.9	-52.4
15	Perambalur	202.5	187.6	7.9	60.0	164.0	-63.4
16	Pudukottai	317.1	163.4	94.1	87.1	135.2	-35.6
17	Thanjavur	313.2	188.8	65.9	93.6	199.6	-53.1
18	Thiruvarur	297.9	191.2	55.8	151.1	273.0	-44.7
19	Nagapattinam	368.5	242.4	52.0	282.0	423.6	-33.4
20	Madurai	227.3	201.7	12.7	103.2	136.8	-24.6
21	Theni	258.7	186.8	38.5	205.8	139.2	47.8
22	Dindigul	289.8	194.5	49.0	106.4	145.5	-26.9
23	Ramanathapuram	279.7	166.0	68.5	211.5	189.6	11.6
24	Virudhunagar	202.6	190.0	6.6	66.8	175.5	-61.9
25	Sivagangai	318.8	188.1	69.5	145.6	146.2	-0.4
26	Tirunelveli	210.7	149.2	41.2	279.0	200.2	39.4
27	Thoothukudi	192.8	146.6	31.5	146.8	188.3	-22.0
28	The Nilgiris	168.1	193.1	-12.9	64.0	153.7	-58.4
29	Kanyakumari	239.8	214.5	11.8	335.5	184.9	81.4
STATE AVERAGE		**225.3**	**189.1**	**19.1**	**146.2**	**184.0**	**-20.5**

(Contd...)

TABLE - I

MONTHWISE AND DISTRICTWISE RAINFALL DURING 2002-03

(in m.m)

Sl.No.	DISTRICT	NORTH - EAST MONSOON PERIOD					
		DEC '02			TOTAL		
		Actual	Normal	% Deviation	Actual	Normal	% Deviation
(1)	(2)	(24)	(25)	(26)	(27)	(28)	(29)
1	Chennai	36.7	144.9	-74.7	905.1	753.1	20.2
2	Kancheepuram	61.0	121.4	-49.8	526.2	600.9	-12.4
3	Thiruvallur	24.9	124.1	-79.9	492.9	603.6	-18.3
4	Cuddalore	106.7	201.3	-47.0	570.1	830.4	-31.3
5	Villupuram	94.5	106.3	-11.1	343.1	484.8	-29.2
6	Vellore	42.5	57.9	-26.6	251.4	351.7	-28.5
7	Thiruvannamalai	62.1	79.9	-22.3	345.5	428.0	-19.3
8	Salem	6.3	53.1	-88.1	223.6	367.7	-39.2
9	Namakkal	5.8	38.1	-84.8	180.5	293.4	-38.5
10	Dharmapuri	13.3	39.6	-66.4	148.4	293.6	-49.5
11	Coimbatore	23.8	45.5	-47.7	271.3	320.2	-15.3
12	Erode	8.2	45.6	-82.0	238.0	309.6	-23.1
13	Tiruchirapalli	10.7	60.1	-82.2	217.0	355.7	-39.0
14	Karur	0.3	54.0	-99.4	330.1	341.8	-3.4
15	Perambalur	12.2	101.3	-88.0	274.7	452.9	-39.3
16	Pudukottai	31.1	102.5	-69.7	435.3	401.1	8.5
17	Thanjavur	50.6	136.8	-63.0	457.4	525.2	-12.9
18	Thiruvarur	111.8	195.0	-42.7	560.8	659.2	-14.9
19	Nagapattinam	127.2	267.3	-52.4	777.7	933.3	-16.7
20	Madurai	18.8	59.0	-68.1	349.3	397.5	-12.1
21	Theni	0.0	58.0	-100.0	464.5	384.0	21.0
22	Dindigul	37.4	84.1	-55.5	433.6	424.1	2.2
23	Ramanathapuram	78.5	117.6	-33.2	569.7	473.2	20.4
24	Virudhunagar	6.7	64.9	-89.7	276.1	430.4	-35.9
25	Sivagangai	21.6	79.8	-72.9	486.0	414.1	17.4
26	Tirunelveli	17.1	95.4	-82.1	506.8	444.8	13.9
27	Thoothukudi	17.4	91.1	-80.9	357.0	426.0	-16.2
28	The Nilgiris	4.6	61.4	-92.5	236.7	408.2	-42.0
29	Kanyakumari	3.1	65.9	-95.3	578.4	465.3	24.3
STATE AVERAGE		**35.7**	**94.9**	**-62.4**	**407.1**	**468.1**	**-13.0**

(Contd...)

TABLE - I

MONTHWISE AND DISTRICTWISE RAINFALL DURING 2002-03

(in m.m)

Sl.No.	DISTRICT	WINTER SEASON					
		JAN '03			FEB '03		
		Actual	Normal	% Deviation	Actual	Normal	% Deviation
(1)	(2)	(30)	(31)	(32)	(33)	(34)	(35)
1	Chennai	0.6	26.5	-97.7	0.0	12.3	-100.0
2	Kancheepuram	0.1	21.2	-99.5	0.0	6.0	-100.0
3	Thiruvallur	0.0	21.2	-100.0	0.0	9.3	-100.0
4	Cuddalore	0.0	48.0	-100.0	0.0	17.6	-100.0
5	Villupuram	0.0	24.3	-100.0	0.0	10.8	-100.0
6	Vellore	0.0	11.6	-100.0	0.0	6.6	-100.0
7	Thiruvannamalai	0.0	18.4	-100.0	0.0	12.9	-100.0
8	Salem	0.0	12.6	-100.0	1.7	10.0	-83.0
9	Namakkal	0.0	8.1	-100.0	8.7	9.4	-7.4
10	Dharmapuri	0.0	7.5	-100.0	0.0	7.3	-100.0
11	Coimbatore	0.0	10.4	-100.0	12.8	7.9	62.0
12	Erode	0.0	8.4	-100.0	2.2	10.3	-78.6
13	Tiruchirapalli	0.7	13.9	-95.0	0.0	9.9	-100.0
14	Karur	0.0	14.6	-100.0	0.0	10.1	-100.0
15	Perambalur	0.0	22.3	-100.0	0.0	11.5	-100.0
16	Pudukottai	0.0	20.5	-100.0	0.7	12.7	-94.5
17	Thanjavur	0.8	29.7	-97.3	0.0	17.4	-100.0
18	Thiruvarur	3.7	39.0	-90.5	0.0	18.3	-100.0
19	Nagapattinam	8.9	60.4	-85.3	0.6	19.9	-97.0
20	Madurai	0.0	17.3	-100.0	0.8	16.1	-95.0
21	Theni	0.0	17.2	-100.0	0.0	30.5	-100.0
22	Dindigul	2.7	23.5	-88.5	12.1	14.5	-16.6
23	Ramanathapuram	4.1	31.2	-86.9	10.4	18.7	-44.4
24	Virudhunagar	0.0	15.9	-100.0	9.7	21.4	-54.7
25	Sivagangai	0.3	17.4	-98.3	14.0	16.8	-16.7
26	Tirunelveli	0.6	36.9	-98.4	71.3	31.8	124.2
27	Thoothukudi	0.3	23.8	-98.7	59.6	18.8	217.0
28	The Nilgiris	0.0	24.1	-100.0	20.4	16.4	24.4
29	Kanyakumari	0.0	15.9	-100.0	5.1	19.1	-73.3
STATE AVERAGE		**0.8**	**22.1**	**-96.4**	**7.9**	**14.6**	**-45.9**

(Contd...)

TABLE - I

MONTHWISE AND DISTRICTWISE RAINFALL DURING 2002-03

(in m.m)

Sl.No.	DISTRICT	WINTER SEASON		
		TOTAL		
		Actual	Normal	% Deviation
(1)	(2)	(36)	(37)	(38)
1	Chennai	0.6	38.8	-98.5
2	Kancheepuram	0.1	27.2	-99.6
3	Thiruvallur	0.0	30.5	-100.0
4	Cuddalore	0.0	65.6	-100.0
5	Villupuram	0.0	35.1	-100.0
6	Vellore	0.0	18.2	-100.0
7	Thiruvannamalai	0.0	31.3	-100.0
8	Salem	1.7	22.6	-92.5
9	Namakkal	8.7	17.5	-50.3
10	Dharmapuri	0.0	14.8	-100.0
11	Coimbatore	12.8	18.3	-30.1
12	Erode	2.2	18.7	-88.2
13	Tiruchirapalli	0.7	23.8	-97.1
14	Karur	0.0	24.7	-100.0
15	Perambalur	0.0	33.8	-100.0
16	Pudukottai	0.7	33.2	-97.9
17	Thanjavur	0.8	47.1	-98.3
18	Thiruvarur	3.7	57.3	-93.5
19	Nagapattinam	9.5	80.3	-88.2
20	Madurai	0.8	33.4	-97.6
21	Theni	0.0	47.7	-100.0
22	Dindigul	14.8	38.0	-61.1
23	Ramanathapuram	14.5	49.9	-70.9
24	Virudhunagar	9.7	37.3	-74.0
25	Sivagangai	14.3	34.2	-58.2
26	Tirunelveli	71.9	68.7	4.7
27	Thoothukudi	59.9	42.6	40.6
28	The Nilgiris	20.4	40.5	-49.6
29	Kanyakumari	5.1	35.0	-85.4
STATE AVERAGE		**8.7**	**36.8**	**-76.4**

(Contd...)

TABLE - I

MONTHWISE AND DISTRICTWISE RAINFALL DURING 2002-03

(in m.m)

Sl.No.	DISTRICT	HOT - WEATHER PERIOD					
		MAR '03			APRIL '03		
		Actual	Normal	% Deviation	Actual	Normal	% Deviation
(1)	(2)	(39)	(40)	(41)	(42)	(43)	(44)
1	Chennai	10.4	5.0	108.0	0.4	13.1	-96.9
2	Kancheepuram	13.5	6.7	101.5	14.1	14.2	-0.7
3	Thiruvallur	27.4	8.6	218.6	15.6	12.2	27.9
4	Cuddalore	0.2	19.5	-99.0	21.5	18.0	19.4
5	Villupuram	19.5	8.1	140.7	5.3	14.8	-64.2
6	Vellore	31.2	9.9	215.2	15.0	17.7	-15.3
7	Thiruvannamalai	39.4	12.3	220.3	20.5	21.5	-4.7
8	Salem	45.5	17.8	155.6	46.8	42.7	9.6
9	Namakkal	15.2	13.4	13.4	22.8	47.1	-51.6
10	Dharmapuri	54.0	13.6	297.1	32.1	30.7	4.6
11	Coimbatore	131.4	16.8	682.1	55.9	52.8	5.9
12	Erode	60.9	16.7	264.7	29.4	49.5	-40.6
13	Tiruchirapalli	23.5	11.1	111.7	19.5	35.5	-45.1
14	Karur	4.8	12.6	-61.9	4.6	36.3	-87.3
15	Perambalur	33.5	15.6	114.7	12.7	28.5	-55.4
16	Pudukottai	6.0	15.7	-61.8	36.5	43.3	-15.7
17	Thanjavur	4.4	20.6	-78.6	23.8	36.1	-34.1
18	Thiruvarur	28.5	20.4	39.7	27.8	36.4	-23.6
19	Nagapattinam	14.4	16.0	-10.0	19.6	31.1	-37.0
20	Madurai	25.1	28.2	-11.0	70.2	51.8	35.5
21	Theni	381.8	59.2	544.9	0.0	99.0	-100.0
22	Dindigul	41.7	24.5	70.2	59.7	57.7	3.5
23	Ramanathapuram	21.8	27.8	-21.6	74.9	55.9	34.0
24	Virudhunagar	41.5	37.8	9.8	122.5	76.8	59.5
25	Sivagangai	10.7	23.2	-53.9	47.1	54.5	-13.6
26	Tirunelveli	64.4	51.2	25.8	89.5	61.6	45.3
27	Thoothukudi	32.8	30.7	6.8	58.5	55.1	6.2
28	The Nilgiris	109.2	30.7	255.7	66.0	79.6	-17.1
29	Kanyakumari	42.2	48.5	-13.0	67.5	87.4	-22.8
STATE AVERAGE		**46.0**	**21.5**	**114.0**	**37.2**	**43.5**	**-14.5**

(Contd...)

TABLE - I

MONTHWISE AND DISTRICTWISE RAINFALL DURING 2002-03

(in m.m)

Sl.No.	DISTRICT	HOT - WEATHER PERIOD					
		MAY '03			TOTAL		
		Actual	Normal	% Deviation	Actual	Normal	% Deviation
(1)	(2)	(45)	(46)	(47)	(48)	(49)	(50)
1	Chennai	5.2	46.2	-88.7	16.0	64.3	-75.1
2	Kancheepuram	14.5	41.2	-64.8	42.1	62.1	-32.2
3	Thiruvallur	6.9	45.0	-84.7	49.9	65.8	-24.2
4	Cuddalore	70.8	53.9	31.4	92.5	91.4	1.2
5	Villupuram	25.3	54.2	-53.3	50.1	77.1	-35.0
6	Vellore	18.8	73.8	-74.5	65.0	101.4	-35.9
7	Thiruvannamalai	27.4	73.7	-62.8	87.3	107.5	-18.8
8	Salem	90.4	90.7	-0.3	182.7	151.2	20.8
9	Namakkal	61.7	90.8	-32.0	99.7	151.3	-34.1
10	Dharmapuri	58.5	103.2	-43.3	144.6	147.5	-2.0
11	Coimbatore	19.9	76.5	-74.0	207.2	146.1	41.8
12	Erode	43.4	86.5	-49.8	133.7	152.7	-12.4
13	Tiruchirapalli	84.6	62.7	34.9	127.6	109.3	16.7
14	Karur	81.3	56.8	43.1	90.7	105.7	-14.2
15	Perambalur	83.9	71.4	17.5	130.1	115.5	12.6
16	Pudukottai	66.3	53.7	23.5	108.8	112.7	-3.5
17	Thanjavur	37.9	56.6	-33.0	66.1	113.3	-41.7
18	Thiruvarur	44.0	47.8	-7.9	100.3	104.6	-4.1
19	Nagapattinam	29.5	49.2	-40.0	63.5	96.3	-34.1
20	Madurai	57.8	58.8	-1.7	153.1	138.8	10.3
21	Theni	8.0	64.5	-87.6	389.8	222.7	75.0
22	Dindigul	102.3	72.1	41.9	203.7	154.3	32.0
23	Ramanathapuram	51.2	39.6	29.3	147.9	123.3	20.0
24	Virudhunagar	52.6	60.2	-12.6	216.6	174.8	23.9
25	Sivagangai	89.7	58.1	54.4	147.5	135.8	8.6
26	Tirunelveli	25.2	38.6	-34.7	179.1	151.4	18.3
27	Thoothukudi	21.1	30.3	-30.4	112.4	116.1	-3.2
28	The Nilgiris	27.8	133.3	-79.1	203.0	243.6	-16.7
29	Kanyakumari	42.9	91.6	-53.2	152.6	227.5	-32.9
	STATE AVERAGE	**46.5**	**64.9**	**-28.4**	**129.8**	**129.8**	**0.0**

(Contd...)

TABLE - I

MONTHWISE AND DISTRICTWISE RAINFALL DURING 2002-03

(in m.m)

Sl.No.	DISTRICT	WHOLE YEAR (2002-03)		
		Actual	Normal	% Deviation
(1)	(2)	(51)	(52)	(53)
1	Chennai	1279.8	1296.9	-1.3
2	Kancheepuram	797.0	1159.8	-31.3
3	Thiruvallur	846.4	1147.4	-26.2
4	Cuddalore	863.4	1365.9	-36.8
5	Villupuram	617.2	1030.0	-40.1
6	Vellore	570.6	922.4	-38.1
7	Thiruvannamalai	677.1	1028.7	-34.2
8	Salem	618.0	1028.2	-39.9
9	Namakkal	431.3	804.5	-46.4
10	Dharmapuri	521.6	835.6	-37.6
11	Coimbatore	604.6	677.7	-10.8
12	Erode	472.9	687.5	-31.2
13	Tiruchirapalli	531.9	746.8	-28.8
14	Karur	531.4	681.7	-22.0
15	Perambalur	683.6	951.1	-28.1
16	Pudukottai	768.3	926.2	-17.0
17	Thanjavur	717.3	1008.8	-28.9
18	Thiruvarur	783.2	1124.2	-30.3
19	Nagapattinam	998.0	1365.2	-26.9
20	Madurai	674.7	839.8	-19.7
21	Theni	909.7	832.8	9.2
22	Dindigul	835.2	902.1	-7.4
23	Ramanathapuram	777.9	773.3	0.6
24	Virudhunagar	583.0	824.3	-29.3
25	Sivagangai	857.5	869.5	-1.4
26	Tirunelveli	814.4	777.7	4.7
27	Thoothukudi	557.0	654.8	-14.9
28	The Nilgiris	1063.0	1507.7	-29.5
29	Kanyakumari	813.0	1188.6	-31.6
STATE AVERAGE		**731.0**	**964.1**	**-24.2**

(Concluded)

TABLE - II

CLASSIFICATION OF LAND IN TAMILNADU DURING 2002-03

(Area in hectares)

Sl. No.	DISTRICT	TOTAL GEOGRAPHICAL AREA			FORESTS		
		Profess-ional Survey	Village Papers	%	Area	% share of District Geog.area	% share of State Forest area
(1)	(2)	(3)	(4)	(5)	(6)	(7)	(8)
1	Chennai	17,098	17,098	0.13	300	1.75	0.01
2	Kancheepuram	4,43,210	4,43,210	3.41	23,856	5.38	1.12
3	Thiruvallur	3,42,243	3,42,243	2.63	19,736	5.77	0.93
4	Cuddalore	3,67,781	3,67,781	2.83	1,415	0.38	0.07
5	Villupuram	7,22,203	7,22,203	5.56	71,697	9.93	3.36
6	Vellore	5,92,018	5,92,018	4.56	1,61,229	27.23	7.56
7	Thiruvannamalai	6,31,205	6,31,205	4.86	1,53,318	24.29	7.19
8	Salem	5,20,530	5,20,530	4.01	1,25,682	24.15	5.90
9	Namakkal	3,36,335	3,36,335	2.59	43,909	13.06	2.06
10	Dharmapuri	9,64,103	9,64,103	7.42	3,66,226	37.99	17.18
11	Coimbatore	7,47,079	7,47,079	5.75	1,58,606	21.23	7.44
12	Erode	8,16,191	8,16,191	6.28	2,28,749	28.03	10.73
13	Tiruchirapalli	4,40,383	4,40,383	3.39	36,246	8.23	1.70
14	Karur	2,89,557	2,89,557	2.23	6,187	2.14	0.29
15	Perambalur	3,69,137	3,69,137	2.84	25,289	6.85	1.19
16	Pudukottai	4,66,329	4,66,329	3.59	24,103	5.17	1.13
17	Thanjavur	3,39,657	3,39,657	2.61	3,426	1.01	0.16
18	Thiruvarur	2,09,709	2,09,709	1.61	2,452	1.17	0.12
19	Nagapattinam	2,71,583	2,71,583	2.09	4,633	1.71	0.22
20	Madurai	3,74,173	3,74,173	2.88	50,452	13.48	2.37
21	Theni	2,88,923	2,88,923	2.22	1,03,718	35.90	4.87
22	Dindigul	6,26,664	6,26,664	4.82	1,38,923	22.17	6.52
23	Ramanathapuram	4,08,957	4,08,957	3.15	4,488	1.10	0.21
24	Virudhunagar	4,24,323	4,24,323	3.27	26,605	6.27	1.25
25	Sivagangai	4,18,900	4,18,900	3.22	21,877	5.22	1.03
26	Tirunelveli	6,82,308	6,82,308	5.25	1,20,736	17.70	5.66
27	Thoothukudi	4,59,054	4,59,054	3.53	11,012	2.40	0.52
28	The Nilgiris	2,54,485	2,54,485	1.96	1,42,579	56.03	6.69
29	Kanyakumari	1,67,184	1,67,184	1.29	54,155	32.39	2.54
	STATE	**1,29,91,322**	**1,29,91,322**	**100.00**	**21,31,604**	**16.41**	**100.00**

(Contd...)

TABLE - II

CLASSIFICATION OF LAND IN TAMILNADU DURING 2002-03

(Area in hectares)

Sl. No.	DISTRICT	BARREN & UNCULTURABLE LANDS			LAND PUT TO NON-AGRICULTURAL USES		
		Area	% share of District Geog.area	% share of State barren area	Area	% share of District Geog.area	% share of State non-agri area
(1)	(2)	(9)	(10)	(11)	(12)	(13)	(14)
1	Chennai	0	0.00	0.00	16,798	98.25	0.83
2	Kancheepuram	10,948	2.47	2.29	1,43,548	32.39	7.13
3	Thiruvallur	13,727	4.01	2.87	99,881	29.18	4.96
4	Cuddalore	14,647	3.98	3.06	50,585	13.75	2.51
5	Villupuram	56,651	7.84	11.85	1,21,198	16.78	6.02
6	Vellore	26,054	4.40	5.45	83,352	14.08	4.14
7	Thiruvannamalai	22,179	3.51	4.64	94,072	14.90	4.68
8	Salem	41,599	7.99	8.70	50,562	9.71	2.51
9	Namakkal	24,743	7.36	5.17	33,991	10.11	1.69
10	Dharmapuri	43,842	4.55	9.17	51,287	5.32	2.55
11	Coimbatore	10,185	1.36	2.13	96,528	12.92	4.80
12	Erode	7,067	0.87	1.48	76,375	9.36	3.80
13	Tiruchirapalli	15,749	3.58	3.29	74,688	16.96	3.71
14	Karur	2,906	1.00	0.61	34,453	11.90	1.71
15	Perambalur	11,388	3.09	2.38	59,066	16.00	2.94
16	Pudukottai	9,863	2.12	2.06	1,28,616	27.58	6.39
17	Thanjavur	2,201	0.65	0.46	78,649	23.16	3.91
18	Thiruvarur	113	0.05	0.02	37,019	17.65	1.84
19	Nagapattinam	33,419	12.31	6.99	47,493	17.49	2.36
20	Madurai	13,201	3.53	2.76	69,258	18.51	3.44
21	Theni	10,474	3.63	2.19	23,240	8.04	1.16
22	Dindigul	36,210	5.78	7.57	65,085	10.39	3.23
23	Ramanathapuram	4,591	1.12	0.96	84,284	20.61	4.19
24	Virudhunagar	4,304	1.01	0.90	68,314	16.10	3.40
25	Sivagangai	4,747	1.13	0.99	1,15,581	27.59	5.74
26	Tirunelveli	30,961	4.54	6.47	99,521	14.59	4.95
27	Thoothukudi	19,762	4.30	4.13	73,414	15.99	3.65
28	The Nilgiris	3,371	1.32	0.70	9,732	3.82	0.48
29	Kanyakumari	3,335	1.99	0.70	25,435	15.21	1.26
	STATE	4,78,237	3.68	100.00	20,12,025	15.49	100.00

(Contd...)

TABLE - II

CLASSIFICATION OF LAND IN TAMILNADU DURING 2002-03

(Area in hectares)

Sl. No.	DISTRICT	CULTURABLE WASTE			PERMANENT PASTURES & OTHER GRAZING LANDS		
		Area	% share of District Geog.area	% share of State culturable waste area	Area	% share of District Geog.area	% share of State pasture area
(1)	(2)	(15)	(16)	(17)	(18)	(19)	(20)
1	Chennai	0	0.00	0.00	0	0.00	0.00
2	Kancheepuram	10,788	2.43	2.77	18,328	4.14	15.49
3	Thiruvallur	7,335	2.14	1.88	8,142	2.38	6.88
4	Cuddalore	6,874	1.87	1.77	709	0.19	0.60
5	Villupuram	11,951	1.65	3.07	4,195	0.58	3.55
6	Vellore	6,712	1.13	1.72	3,833	0.65	3.24
7	Thiruvannamalai	15,145	2.40	3.89	3,759	0.60	3.18
8	Salem	5,573	1.07	1.43	5,956	1.14	5.03
9	Namakkal	6,375	1.90	1.64	6,969	2.07	5.89
10	Dharmapuri	13,667	1.42	3.51	13,587	1.41	11.48
11	Coimbatore	3,295	0.44	0.85	1,137	0.15	0.96
12	Erode	600	0.07	0.15	186	0.02	0.16
13	Tiruchirapalli	12,688	2.88	3.26	5,240	1.19	4.43
14	Karur	68,676	23.72	17.64	10,801	3.73	9.13
15	Perambalur	9,310	2.52	2.39	1,446	0.39	1.22
16	Pudukottai	11,291	2.42	2.90	5,126	1.10	4.33
17	Thanjavur	15,404	4.54	3.96	1,746	0.51	1.48
18	Thiruvarur	2,968	1.42	0.76	768	0.37	0.65
19	Nagapattinam	3,836	1.41	0.99	964	0.35	0.81
20	Madurai	5,695	1.52	1.46	232	0.06	0.20
21	Theni	3,930	1.36	1.01	314	0.11	0.27
22	Dindigul	8,832	1.41	2.27	6,946	1.11	5.87
23	Ramanathapuram	4,245	1.04	1.09	154	0.04	0.13
24	Virudhunagar	10,063	2.37	2.58	804	0.19	0.68
25	Sivagangai	18,377	4.39	4.72	1,367	0.33	1.16
26	Tirunelveli	63,370	9.29	16.28	5,267	0.77	4.45
27	Thoothukudi	59,765	13.02	15.35	5,132	1.12	4.34
28	The Nilgiris	2,524	0.99	0.65	5,133	2.02	4.34
29	Kanyakumari	0	0.00	0.00	72	0.04	0.06
	STATE	**3,89,289**	**3.00**	**100.00**	**1,18,313**	**0.91**	**100.00**

(Contd...)

TABLE - II

CLASSIFICATION OF LAND IN TAMILNADU DURING 2002-03

(Area in hectares)

Sl. No.	DISTRICT	MISCELLANEOUS TREE CROPS & GROVES NOT INCLUDED IN THE NET AREA SOWN			CURRENT FALLOW		
		Area	% share of		Area	% share of	
			District Geog.area	State MTC area		District Geog.area	State current fallow area
(1)	(2)	(21)	(22)	(23)	(24)	(25)	(26)
1	Chennai	0	0.00	0.00	0	0.00	0.00
2	Kancheepuram	14,302	3.23	5.15	34,137	7.70	2.27
3	Thiruvallur	8,378	2.45	3.02	16,134	4.71	1.07
4	Cuddalore	18,755	5.10	6.76	47,902	13.02	3.19
5	Villupuram	7,494	1.04	2.70	1,69,971	23.54	11.31
6	Vellore	3,268	0.55	1.18	72,611	12.26	4.83
7	Thiruvannamalai	7,930	1.26	2.86	1,51,769	24.04	10.10
8	Salem	3,751	0.72	1.35	64,812	12.45	4.31
9	Namakkal	4,093	1.22	1.47	43,036	12.80	2.86
10	Dharmapuri	9,373	0.97	3.38	1,03,699	10.76	6.90
11	Coimbatore	5,044	0.68	1.82	1,45,246	19.44	9.67
12	Erode	1,041	0.13	0.38	1,64,743	20.18	10.96
13	Tiruchirapalli	5,627	1.28	2.03	82,839	18.81	5.51
14	Karur	1,219	0.42	0.44	23,587	8.15	1.57
15	Perambalur	17,607	4.77	6.34	38,897	10.54	2.59
16	Pudukottai	31,001	6.65	11.17	31,698	6.80	2.11
17	Thanjavur	6,814	2.01	2.45	32,779	9.65	2.18
18	Thiruvarur	2,260	1.08	0.81	26,727	12.74	1.78
19	Nagapattinam	10,616	3.91	3.82	18,122	6.67	1.21
20	Madurai	2,029	0.54	0.73	17,009	4.55	1.13
21	Theni	2,031	0.70	0.73	27,413	9.49	1.82
22	Dindigul	6,543	1.04	2.36	15,548	2.48	1.03
23	Ramanathapuram	38,605	9.44	13.91	32,995	8.07	2.20
24	Virudhunagar	5,175	1.22	1.86	57,797	13.62	3.85
25	Sivagangai	8,893	2.12	3.20	9,772	2.33	0.65
26	Tirunelveli	10,681	1.57	3.85	64,112	9.40	4.27
27	Thoothukudi	41,003	8.93	14.77	2,124	0.46	0.14
28	The Nilgiris	3,452	1.36	1.24	4,904	1.93	0.33
29	Kanyakumari	611	0.37	0.22	2,233	1.34	0.15
	STATE	**2,77,596**	**2.14**	**100.00**	**15,02,616**	**11.57**	**100.00**

(Contd...)

TABLE - II

CLASSIFICATION OF LAND IN TAMILNADU DURING 2002-03

(Area in hectares)

Sl. No.	DISTRICT	OTHER THAN CURRENT FALLOW			NET AREA SOWN		
		Area	% share of District Geog.area	% share of State other fallow area	Area	% share of District Geog.area	% share of State net area sown
(1)	(2)	(27)	(28)	(29)	(30)	(31)	(32)
1	Chennai	0	0.00	0.00	0	0.00	0.00
2	Kancheepuram	70,561	15.92	4.73	1,16,742	26.34	2.54
3	Thiruvallur	55,076	16.09	3.69	1,13,834	33.26	2.48
4	Cuddalore	15,210	4.14	1.02	2,11,684	57.56	4.61
5	Villupuram	30,033	4.16	2.01	2,49,013	34.48	5.42
6	Vellore	72,863	12.31	4.89	1,62,096	27.38	3.53
7	Thiruvannamalai	34,541	5.47	2.32	1,48,492	23.53	3.23
8	Salem	10,695	2.05	0.72	2,11,900	40.71	4.62
9	Namakkal	16,846	5.01	1.13	1,56,373	46.49	3.41
10	Dharmapuri	11,536	1.20	0.77	3,50,886	36.40	7.64
11	Coimbatore	25,286	3.38	1.70	3,01,752	40.39	6.57
12	Erode	83,580	10.24	5.60	2,53,850	31.10	5.53
13	Tiruchirapalli	64,120	14.56	4.30	1,43,186	32.51	3.12
14	Karur	60,995	21.06	4.09	80,733	27.88	1.76
15	Perambalur	18,824	5.10	1.26	1,87,310	50.74	4.08
16	Pudukottai	93,809	20.12	6.29	1,30,822	28.05	2.85
17	Thanjavur	28,707	8.45	1.92	1,69,931	50.03	3.70
18	Thiruvarur	7,178	3.42	0.48	1,30,224	62.10	2.84
19	Nagapattinam	20,954	7.72	1.41	1,31,546	48.44	2.87
20	Madurai	94,400	25.23	6.33	1,21,897	32.58	2.66
21	Theni	10,190	3.53	0.68	1,07,613	37.25	2.34
22	Dindigul	1,22,635	19.57	8.22	2,25,942	36.05	4.92
23	Ramanathapuram	60,493	14.79	4.06	1,79,102	43.79	3.90
24	Virudhunagar	1,08,203	25.50	7.26	1,43,058	33.71	3.12
25	Sivagangai	1,28,545	30.69	8.62	1,09,741	26.20	2.39
26	Tirunelveli	1,50,965	22.13	10.12	1,36,695	20.03	2.98
27	Thoothukudi	89,446	19.48	6.00	1,57,396	34.29	3.43
28	The Nilgiris	3,990	1.57	0.27	78,800	30.96	1.72
29	Kanyakumari	1,630	0.97	0.11	79,713	47.68	1.74
	STATE	**14,91,311**	**11.48**	**100.00**	**45,90,331**	**35.33**	**100.00**

(Contd...)

TABLE - II

CLASSIFICATION OF LAND IN TAMILNADU DURING 2002-03

(Area in hectares)

Sl. No.	DISTRICT	AREA SOWN MORE THAN ONCE			GROSS AREA SOWN		
		Area	% share of		Area	% share of	
			District Geog.area	State ASMO		District Geog.area	State gross area sown
(1)	(2)	(33)	(34)	(35)	(36)	(37)	(38)
1	Chennai	0	0.00	0.00	0	0.00	0.00
2	Kancheepuram	28,938	6.53	4.82	1,45,680	32.87	2.81
3	Thiruvallur	32,620	9.53	5.43	1,46,454	42.79	2.82
4	Cuddalore	60,253	16.38	10.03	2,71,937	73.94	5.24
5	Villupuram	27,097	3.75	4.51	2,76,110	38.23	5.32
6	Vellore	22,525	3.80	3.75	1,84,621	31.19	3.56
7	Thiruvannamalai	37,290	5.91	6.21	1,85,782	29.43	3.58
8	Salem	60,062	11.54	10.00	2,71,962	52.25	5.24
9	Namakkal	57,692	17.15	9.60	2,14,065	63.65	4.12
10	Dharmapuri	40,368	4.19	6.72	3,91,254	40.58	7.54
11	Coimbatore	8,944	1.20	1.49	3,10,696	41.59	5.99
12	Erode	14,016	1.72	2.33	2,67,866	32.82	5.16
13	Tiruchirapalli	10,557	2.40	1.76	1,53,743	34.91	2.96
14	Karur	720	0.25	0.12	81,453	28.13	1.57
15	Perambalur	9,569	2.59	1.59	1,96,879	53.33	3.79
16	Pudukottai	1,369	0.29	0.23	1,32,191	28.35	2.55
17	Thanjavur	34,456	10.14	5.74	2,04,387	60.17	3.94
18	Thiruvarur	42,876	20.45	7.14	1,73,100	82.54	3.33
19	Nagapattinam	52,223	19.23	8.69	1,83,769	67.67	3.54
20	Madurai	2,032	0.54	0.34	1,23,929	33.12	2.39
21	Theni	8,779	3.04	1.46	1,16,392	40.28	2.24
22	Dindigul	6,097	0.97	1.01	2,32,039	37.03	4.47
23	Ramanathapuram	0	0.00	0.00	1,79,102	43.79	3.45
24	Virudhunagar	3,289	0.78	0.55	1,46,347	34.49	2.82
25	Sivagangai	0	0.00	0.00	1,09,741	26.20	2.11
26	Tirunelveli	21,985	3.22	3.66	1,58,680	23.26	3.06
27	Thoothukudi	2,314	0.50	0.39	1,59,710	34.79	3.08
28	The Nilgiris	45	0.02	0.01	78,845	30.98	1.52
29	Kanyakumari	14,661	8.77	2.44	94,374	56.45	1.82
	STATE	**6,00,777**	**4.62**	**100.00**	**51,91,108**	**39.96**	**100.00**

(Concluded)

TABLE - III A

NUMBER AND SOURCES OF IRRIGATION - 2002-03

(in numbers)

Sl.No	DISTRICT	1) CANALS				2) No. OF RESERVOIRS
		GOVERNMENT		PRIVATE		
		Number	Length (K.M)	Number	Length (K.M)	
(1)	(2)	(3)	(4)	(5)	(6)	(7)
1	Kancheepuram	20	184.0	0	0	0
2	Thiruvallur	17	189.0	0	0	0
3	Cuddalore	270	1058.0	0	0	1
4	Villupuram	196	845.0	0	0	3
5	Vellore	604	1067.0	0	0	2
6	Thiruvannamalai	144	119.0	0	0	1
7	Salem	70	233.0	0	0	3
8	Namakkal	3	75.0	0	0	0
9	Dharmapuri	181	313.0	0	0	10
10	Coimbatore	40	515.6	2	10.8	9
11	Erode	13	772.3	0	0	7
12	Tiruchirapalli	135	494.0	0	0	1
13	Karur	23	226.0	0	0	0
14	Perambalur	4	47.0	0	0	2
15	Pudukottai	27	77.4	0	0	0
16	Thanjavur	25	638.0	0	0	0
17	Thiruvarur	13	612.0	0	0	0
18	Nagapattinam	9	548.0	0	0	0
19	Madurai	51	169.6	0	0	2
20	Theni	124	152.2	0	0	3
21	Dindigul	41	115.0	0	0	8
22	Ramanathapuram	0	0.0	0	0	0
23	Virudhunagar	0	0.0	0	0	6
24	Sivagangai	19	20.0	0	0	0
25	Tirunelveli	197	532.0	0	0	8
26	Thoothukudi	4	78.0	0	0	0
27	The Nilgiris	1	2.0	0	0	0
28	Kanyakumari	53	540.0	0	0	5
	STATE	2,284	9622.1	2	10.8	71

(Contd...)

TABLE - III A

NUMBER AND SOURCES OF IRRIGATION - 2002-03

(in numbers)

Sl.No	DISTRICT	3) TUBE WELLS (including Filter point tube wells)		
		Govt	Private	Total
(1)	(2)	(8)	(9)	(10)
1	Kancheepuram	5	5,054	5,059
2	Thiruvallur	0	6,031	6,031
3	Cuddalore	7	32,213	32,220
4	Villupuram	908	21,876	22,784
5	Vellore	3	470	473
6	Thiruvannamalai	0	342	342
7	Salem	676	7,008	7,684
8	Namakkal	0	4,541	4,541
9	Dharmapuri	11	122	133
10	Coimbatore	0	24,696	24,696
11	Erode	0	5,983	5,983
12	Tiruchirapalli	0	6,730	6,730
13	Karur	0	1,366	1,366
14	Perambalur	0	9,794	9,794
15	Pudukottai	78	4,743	4,821
16	Thanjavur	80	29,896	29,976
17	Thiruvarur	37	9,355	9,392
18	Nagapattinam	52	14,116	14,168
19	Madurai	4	515	519
20	Theni	0	2,579	2,579
21	Dindigul	0	786	786
22	Ramanathapuram	0	310	310
23	Virudhunagar	0	0	0
24	Sivagangai	72	701	773
25	Tirunelveli	0	118	118
26	Thoothukudi	5	748	753
27	The Nilgiris	0	0	0
28	Kanyakumari	0	4	4
	STATE	**1,938**	**1,90,097**	**1,92,035**

(Contd...)

TABLE - III A

NUMBER AND SOURCES OF IRRIGATION - 2002-03

(in numbers)

Sl.No	DISTRICT	4) WELLS USED FOR IRRGATION PURPOSES ONLY				
		Government		Private		Total
		Masonry	Non-Masonry	Masonry	Non-Masonry	
(1)	(2)	(11)	(12)	(13)	(14)	(15)
1	Kancheepuram	0	0	49,721	5,938	55,659
2	Thiruvallur	7	0	21,967	3,933	25,907
3	Cuddalore	0	0	8,164	3,627	11,791
4	Villupuram	823	92	1,26,832	26,943	1,54,690
5	Vellore	9	7	94,965	27,478	1,22,459
6	Thiruvannamalai	0	0	1,50,142	25,218	1,75,360
7	Salem	7	2	1,13,580	7,452	1,21,041
8	Namakkal	5	0	80,016	2,628	82,649
9	Dharmapuri	217	171	98,190	41,215	1,39,793
10	Coimbatore	72	1	61,592	35,427	97,092
11	Erode	34	19	96,683	12,093	1,08,829
12	Tiruchirapalli	0	0	62,254	11,929	74,183
13	Karur	0	0	39,950	8,614	48,564
14	Perambalur	0	0	37,658	10,061	47,719
15	Pudukottai	208	32	27,635	3,738	31,613
16	Thanjavur	0	0	5,486	622	6,108
17	Thiruvarur	0	0	677	422	1,099
18	Nagapattinam	0	0	6,238	130	6,368
19	Madurai	7	0	35,301	8,440	43,748
20	Theni	11	2	23,569	1,447	25,029
21	Dindigul	0	0	73,643	13,905	87,548
22	Ramanathapuram	0	0	5,184	2,552	7,736
23	Virudhunagar	87	0	32,180	3,966	36,233
24	Sivagangai	83	0	15,208	3,543	18,834
25	Tirunelveli	51	8	83,724	3,389	87,172
26	Thoothukudi	38	0	29,542	2,198	31,778
27	The Nilgiris	0	0	377	91	468
28	Kanyakumari	1	0	2,352	201	2,554
	STATE	1,660	334	13,82,830	2,67,200	16,52,024

(Contd...)

TABLE - III A

NUMBER AND SOURCES OF IRRIGATION - 2002-03

(in numbers)

Sl.No	DISTRICT	5) No. OF WELLS USED FOR DOMESTIC PURPOSES ONLY	6) No. OF WELLS NOT IN USE	7) No.OF TANKS		
				With Ayacut of 40 hectares or more	With Ayacut of less than 40 hectares	Total
(1)	(2)	(16)	(17)	(18)	(19)	(20)
1	Kancheepuram	47,751	4,088	709	1,233	1,942
2	Thiruvallur	67,573	4,675	780	906	1,686
3	Cuddalore	23,882	2,203	188	404	592
4	Villupuram	43,715	8,424	988	1,097	2,085
5	Vellore	40,314	17,711	420	935	1,355
6	Thiruvannamalai	49,365	9,315	604	1,361	1,965
7	Salem	44,088	9,624	89	457	546
8	Namakkal	18,603	2,549	67	192	259
9	Dharmapuri	24,508	4,230	216	2,131	2,347
10	Coimbatore	17,665	15,794	44	33	77
11	Erode	23,511	13,202	21	31	52
12	Tiruchirapalli	11,501	14,458	115	1,652	1,767
13	Karur	5,856	3,219	18	248	266
14	Perambalur	6,256	6,562	84	712	796
15	Pudukottai	7,635	26,180	660	4,791	5,451
16	Thanjavur	45,666	5,671	130	298	428
17	Thiruvarur	22,354	1,152	0	0	0
18	Nagapattinam	31,410	5,439	0	0	0
19	Madurai	25,682	12,604	292	1,995	2,287
20	Theni	1,472	3,491	55	151	206
21	Dindigul	12,690	6,928	110	2,120	2,230
22	Ramanathapuram	17,521	5,316	477	1,217	1,694
23	Virudhunagar	8,069	7,469	290	707	997
24	Sivagangai	25,807	3,515	651	4,260	4,911
25	Tirunelveli	10,425	4,613	373	1,797	2,170
26	Thoothukudi	14,354	4,828	107	527	634
27	The Nilgiris	990	87	0	0	0
28	Kanyakumari	19,193	703	41	2,582	2,623
	STATE	**6,67,856**	**2,04,050**	**7,529**	**31,837**	**39,366**

(Concluded)

TABLE - III B

AREA IRRIGATED BY DIFFERENT SOURCES OF IRRIGATION - 2002-03

(in hectares)

Sl. No.	DISTRICT	1) CANALS						
		GROSS AREA			NET AREA			Irrigation Intensity
		Govt	Private	Total	Govt	Private	Total	
(1)	(2)	(3)	(4)	(5)	(6)	(7)	(8)	(9)
1	Kancheepuram	361	0	361	305	0	305	1.18
2	Thiruvallur	2,563	0	2,563	2,170	0	2,170	1.18
3	Cuddalore	46,590	0	46,590	44,840	0	44,840	1.04
4	Villupuram	4,718	0	4,718	4,432	0	4,432	1.06
5	Vellore	0	0	0	0	0	0	0.00
6	Thiruvannamalai	0	0	0	0	0	0	0.00
7	Salem	3,876	0	3,876	3,452	0	3,452	1.12
8	Namakkal	5,061	0	5,061	4,755	0	4,755	1.06
9	Dharmapuri	5,087	0	5,087	4,621	0	4,621	1.10
10	Coimbatore	39,078	560	39,638	37,373	560	37,933	1.04
11	Erode	43,040	0	43,040	36,264	0	36,264	1.19
12	Tiruchirapalli	37,962	0	37,962	33,517	0	33,517	1.13
13	Karur	12,423	0	12,423	12,313	0	12,313	1.01
14	Perambalur	1,885	0	1,885	1,885	0	1,885	1.00
15	Pudukottai	8,403	0	8,403	8,403	0	8,403	1.00
16	Thanjavur	1,41,435	0	1,41,435	1,24,278	0	1,24,278	1.14
17	Thiruvarur	1,38,483	0	1,38,483	1,24,908	0	1,24,908	1.11
18	Nagapattinam	1,31,042	0	1,31,042	1,09,833	0	1,09,833	1.19
19	Madurai	20,547	0	20,547	20,547	0	20,547	1.00
20	Theni	8,137	0	8,137	5,582	0	5,582	1.46
21	Dindigul	3,630	0	3,630	3,170	0	3,170	1.15
22	Ramanathapuram	0	0	0	0	0	0	0.00
23	Virudhunagar	0	0	0	0	0	0	0.00
24	Sivagangai	0	0	0	0	0	0	0.00
25	Tirunelveli	23,504	0	23,504	15,407	0	15,407	1.53
26	Thoothukudi	4,623	0	4,623	4,311	0	4,311	1.07
27	The Nilgiris	14	0	14	14	0	14	1.00
28	Kanyakumari	13,454	0	13,454	11,203	0	11,203	1.20
	STATE	**6,95,916**	**560**	**6,96,476**	**6,13,583**	**560**	**6,14,143**	**1.13**

(Contd...)

TABLE - III B

AREA IRRIGATED BY DIFFERENT SOURCES OF IRRIGATION - 2002-03

(in hectares)

Sl. No.	DISTRICT	2) TANKS						
		GROSS AREA			NET AREA			Irrigation Intensity
		Govt	Private	Total	Govt	Private	Total	
(1)	(2)	(10)	(11)	(12)	(13)	(14)	(15)	(16)
1	Kancheepuram	75,308	0	75,308	63,314	0	63,314	1.19
2	Thiruvallur	26,040	0	26,040	21,804	0	21,804	1.19
3	Cuddalore	4,181	0	4,181	3,505	0	3,505	1.19
4	Villupuram	15,154	0	15,154	14,246	0	14,246	1.06
5	Vellore	5,051	0	5,051	5,051	0	5,051	1.00
6	Thiruvannamalai	1,736	0	1,736	1,736	0	1,736	1.00
7	Salem	592	0	592	592	0	592	1.00
8	Namakkal	772	0	772	490	0	490	1.58
9	Dharmapuri	10,074	0	10,074	9,498	0	9,498	1.06
10	Coimbatore	1,662	0	1,662	1,549	0	1,549	1.07
11	Erode	15	0	15	15	0	15	1.00
12	Tiruchirapalli	3,316	0	3,316	2,664	0	2,664	1.24
13	Karur	0	0	0	0	0	0	0.00
14	Perambalur	1,944	0	1,944	1,944	0	1,944	1.00
15	Pudukottai	55,270	0	55,270	55,119	0	55,119	1.00
16	Thanjavur	4,220	0	4,220	4,163	0	4,163	1.01
17	Thiruvarur	0	0	0	0	0	0	0.00
18	Nagapattinam	0	0	0	0	0	0	0.00
19	Madurai	13,641	0	13,641	13,616	0	13,616	1.00
20	Theni	6,172	0	6,172	4,780	0	4,780	1.29
21	Dindigul	4,381	0	4,381	4,191	0	4,191	1.05
22	Ramanathapuram	54,838	0	54,838	54,838	0	54,838	1.00
23	Virudhunagar	28,970	0	28,970	28,969	0	28,969	1.00
24	Sivagangai	62,809	0	62,809	62,809	0	62,809	1.00
25	Tirunelveli	43,433	0	43,433	37,730	0	37,730	1.15
26	Thoothukudi	16,096	0	16,096	14,314	0	14,314	1.12
27	The Nilgiris	0	0	0	0	0	0	0.00
28	Kanyakumari	24,999	0	24,999	15,376	0	15,376	1.63
	STATE	**4,60,674**	**0**	**4,60,674**	**4,22,313**	**0**	**4,22,313**	**1.09**

(Contd...)

TABLE - III B

AREA IRRIGATED BY DIFFERENT SOURCES OF IRRIGATION - 2002-03

(in hectares)

Sl. No.	DISTRICT	3) TUBE WELLS						
		GROSS AREA			NET AREA			Irrigation Intensity
		Govt	Private	Total	Govt	Private	Total	
(1)	(2)	(17)	(18)	(19)	(20)	(21)	(22)	(23)
1	Kancheepuram	0	9,181	9,181	0	6,635	6,635	1.38
2	Thiruvallur	0	30,998	30,998	0	24,397	24,397	1.27
3	Cuddalore	164	1,10,866	1,11,030	164	88,452	88,616	1.25
4	Villupuram	25	45,627	45,652	25	38,448	38,473	1.19
5	Vellore	5	687	692	5	674	679	1.02
6	Thiruvannamalai	0	359	359	0	152	152	2.36
7	Salem	55	10,973	11,028	40	8,884	8,924	1.24
8	Namakkal	0	975	975	0	884	884	1.10
9	Dharmapuri	29	649	678	29	580	609	1.11
10	Coimbatore	0	7,317	7,317	0	7,099	7,099	1.03
11	Erode	0	3,055	3,055	0	2,930	2,930	1.04
12	Tiruchirapalli	0	5,882	5,882	0	4,859	4,859	1.21
13	Karur	0	2,089	2,089	0	1,983	1,983	1.05
14	Perambalur	0	21,196	21,196	0	19,549	19,549	1.08
15	Pudukottai	147	16,373	16,520	147	15,442	15,589	1.06
16	Thanjavur	100	17,433	17,533	100	12,431	12,531	1.40
17	Thiruvarur	0	0	0	0	0	0	0.00
18	Nagapattinam	0	0	0	0	0	0	0.00
19	Madurai	12	273	285	12	273	285	1.00
20	Theni	0	4,277	4,277	0	4,224	4,224	1.01
21	Dindigul	0	487	487	0	479	479	1.02
22	Ramanathapuram	0	437	437	0	437	437	1.00
23	Virudhunagar	0	0	0	0	0	0	0.00
24	Sivagangai	228	1,578	1,806	228	1,578	1,806	1.00
25	Tirunelveli	0	893	893	0	860	860	1.04
26	Thoothukudi	66	777	843	56	768	824	1.02
27	The Nilgiris	0	0	0	0	0	0	0.00
28	Kanyakumari	0	0	0	0	0	0	0.00
	STATE	831	2,92,382	2,93,213	806	2,42,018	2,42,824	1.21

(Contd...)

TABLE - III B

AREA IRRIGATED BY DIFFERENT SOURCES OF IRRIGATION - 2002-03

(in hectares)

Sl. No.	DISTRICT	4) ORDINARY WELLS (SOLE)						
		GROSS AREA			NET AREA			Irrigation Intensity
		Govt	Private	Total	Govt	Private	Total	
(1)	(2)	(24)	(25)	(26)	(27)	(28)	(29)	(30)
1	Kancheepuram	0	45,849	45,849	0	34,113	34,113	1.34
2	Thiruvallur	0	50,327	50,327	0	39,572	39,572	1.27
3	Cuddalore	0	9,464	9,464	0	9,376	9,376	1.01
4	Villupuram	75	87,316	87,391	75	75,166	75,241	1.16
5	Vellore	0	80,777	80,777	0	61,387	61,387	1.32
6	Thiruvannamalai	0	1,04,968	1,04,968	0	81,201	81,201	1.29
7	Salem	35	58,184	58,219	30	49,278	49,308	1.18
8	Namakkal	0	49,834	49,834	0	41,509	41,509	1.20
9	Dharmapuri	407	95,669	96,076	371	82,858	83,229	1.15
10	Coimbatore	72	1,18,937	1,19,009	67	1,15,269	1,15,336	1.03
11	Erode	27	79,681	79,708	27	73,642	73,669	1.08
12	Tiruchirapalli	0	42,956	42,956	0	39,040	39,040	1.10
13	Karur	0	24,895	24,895	0	24,391	24,391	1.02
14	Perambalur	0	27,113	27,113	0	26,240	26,240	1.03
15	Pudukottai	68	5,592	5,660	68	5,559	5,627	1.01
16	Thanjavur	0	1,453	1,453	0	1,403	1,403	1.04
17	Thiruvarur	0	0	0	0	0	0	0.00
18	Nagapattinam	0	0	0	0	0	0	0.00
19	Madurai	24	35,188	35,212	17	33,895	33,912	1.04
20	Theni	37	41,616	41,653	37	38,963	39,000	1.07
21	Dindigul	0	70,906	70,906	0	66,101	66,101	1.07
22	Ramanathapuram	0	12,771	12,771	0	12,771	12,771	1.00
23	Virudhunagar	0	35,285	35,285	0	32,081	32,081	1.10
24	Sivagangai	0	15,861	15,861	0	15,861	15,861	1.00
25	Tirunelveli	63	45,120	45,183	63	39,871	39,934	1.13
26	Thoothukudi	2	17,415	17,417	2	17,261	17,263	1.01
27	The Nilgiris	0	781	781	0	781	781	1.00
28	Kanyakumari	3	1,757	1,760	3	1,587	1,590	1.11
	STATE	**813**	**11,59,715**	**11,60,528**	**760**	**10,19,176**	**10,19,936**	**1.14**

(Contd...)

TABLE - III B

AREA IRRIGATED BY DIFFERENT SOURCES OF IRRIGATION - 2002-03

(in hectares)

Sl. No.	DISTRICT	5) ORDINARY WELLS (SUPP)						
		GROSS AREA			NET AREA			Irrigation Intensity
		Govt	Private	Total	Govt	Private	Total	
(1)	(2)	(31)	(32)	(33)	(34)	(35)	(36)	(37)
1	Kancheepuram	0	5,377	5,377	0	5,166	5,166	1.04
2	Thiruvallur	0	6,032	6,032	0	5,987	5,987	1.01
3	Cuddalore	0	6,544	6,544	0	6,364	6,364	1.03
4	Villupuram	0	3,386	3,386	0	3,386	3,386	1.00
5	Vellore	0	5,045	5,045	0	4,895	4,895	1.03
6	Thiruvannamalai	0	1,532	1,532	0	1,237	1,237	1.24
7	Salem	0	395	395	0	287	287	1.38
8	Namakkal	0	1,105	1,105	0	1,030	1,030	1.07
9	Dharmapuri	0	1,647	1,647	0	1,645	1,645	1.00
10	Coimbatore	0	2,138	2,138	0	2,138	2,138	1.00
11	Erode	0	1,503	1,503	0	1,503	1,503	1.00
12	Tiruchirapalli	0	4,516	4,516	0	4,198	4,198	1.08
13	Karur	0	844	844	0	844	844	1.00
14	Perambalur	0	1,606	1,606	0	1,606	1,606	1.00
15	Pudukottai	0	232	232	0	232	232	1.00
16	Thanjavur	60	36,546	36,606	30	29,741	29,771	1.23
17	Thiruvarur	100	15,536	15,636	100	15,473	15,573	1.00
18	Nagapattinam	52	21,878	21,930	52	20,570	20,622	1.06
19	Madurai	4	3,484	3,488	4	3,484	3,488	1.00
20	Theni	0	1,086	1,086	0	956	956	1.14
21	Dindigul	0	20	20	0	20	20	1.00
22	Ramanathapuram	0	563	563	0	563	563	1.00
23	Virudhunagar	81	1,677	1,758	81	1,592	1,673	1.05
24	Sivagangai	0	4,969	4,969	0	4,969	4,969	1.00
25	Tirunelveli	0	6,275	6,275	0	6,134	6,134	1.02
26	Thoothukudi	0	0	0	0	0	0	0.00
27	The Nilgiris	0	0	0	0	0	0	0.00
28	Kanyakumari	0	70	70	0	70	70	1.00
	STATE	**297**	**1,34,006**	**1,34,303**	**267**	**1,24,090**	**1,24,357**	**1.08**

(Contd...)

TABLE - III B

AREA IRRIGATED BY DIFFERENT SOURCES OF IRRIGATION - 2002-03

(in hectares)

Sl. No.	DISTRICT	6) OTHER SOURCES						
		GROSS AREA			NET AREA			Irrigation Intensity
		Govt	Private	Total	Govt	Private	Total	
(1)	(2)	(38)	(39)	(40)	(41)	(42)	(43)	(44)
1	Kancheepuram	485	0	485	485	0	485	1.00
2	Thiruvallur	400	362	762	362	349	711	1.07
3	Cuddalore	263	0	263	263	0	263	1.00
4	Villupuram	112	0	112	112	0	112	1.00
5	Vellore	0	0	0	0	0	0	0.00
6	Thiruvannamalai	0	0	0	0	0	0	0.00
7	Salem	0	0	0	0	0	0	0.00
8	Namakkal	46	0	46	40	0	40	1.15
9	Dharmapuri	1,196	322	1,518	1,189	322	1,511	1.00
10	Coimbatore	2,167	0	2,167	2,166	0	2,166	1.00
11	Erode	3,554	80	3,634	3,534	80	3,614	1.01
12	Tiruchirapalli	0	0	0	0	0	0	0.00
13	Karur	0	0	0	0	0	0	0.00
14	Perambalur	0	0	0	0	0	0	0.00
15	Pudukottai	0	0	0	0	0	0	0.00
16	Thanjavur	0	0	0	0	0	0	0.00
17	Thiruvarur	0	0	0	0	0	0	0.00
18	Nagapattinam	0	280	280	0	280	280	1.00
19	Madurai	5	0	5	5	0	5	1.00
20	Theni	0	0	0	0	0	0	0.00
21	Dindigul	1,670	0	1,670	1,036	0	1,036	1.61
22	Ramanathapuram	0	0	0	0	0	0	0.00
23	Virudhunagar	0	0	0	0	0	0	0.00
24	Sivagangai	0	0	0	0	0	0	0.00
25	Tirunelveli	0	0	0	0	0	0	0.00
26	Thoothukudi	0	0	0	0	0	0	0.00
27	The Nilgiris	110	119	229	110	119	229	1.00
28	Kanyakumari	229	0	229	222	0	222	1.03
	STATE	10,237	1,163	11,400	9,524	1,150	10,674	1.07

(Contd...)

TABLE - III B

AREA IRRIGATED BY DIFFERENT SOURCES OF IRRIGATION - 2002-03

(in hectares)

Sl. No.	DISTRICT	AREA IRRIGATED BY ALL SOURCES					
		Net area irrigated (excl.wells supplementing other sources)	% of Net area irrigated to Net area sown	Area irrigated more than once	Gross area of crops irrigated	% of Gross area irrigated to Gross area sown	Irrigation Intensity
(1)	(2)	(45)	(46)	(47)	(48)	(49)	(50)
1	Kancheepuram	1,04,852	89.82	26,332	1,31,184	90.05	1.25
2	Thiruvallur	88,654	77.88	22,036	1,10,690	75.58	1.25
3	Cuddalore	1,46,600	69.25	24,928	1,71,528	63.08	1.17
4	Villupuram	1,32,504	53.21	20,523	1,53,027	55.42	1.15
5	Vellore	67,117	41.41	19,403	86,520	46.86	1.29
6	Thiruvannamalai	83,089	55.96	23,974	1,07,063	57.63	1.29
7	Salem	62,276	29.39	11,439	73,715	27.10	1.18
8	Namakkal	47,678	30.49	9,010	56,688	26.48	1.19
9	Dharmapuri	99,468	28.35	13,965	1,13,433	28.99	1.14
10	Coimbatore	1,64,083	54.38	5,710	1,69,793	54.65	1.03
11	Erode	1,16,492	45.89	12,960	1,29,452	48.33	1.11
12	Tiruchirapalli	80,080	55.93	10,036	90,116	58.61	1.13
13	Karur	38,687	47.92	720	39,407	48.38	1.02
14	Perambalur	49,618	26.49	2,520	52,138	26.48	1.05
15	Pudukottai	84,738	64.77	1,115	85,853	64.95	1.01
16	Thanjavur	1,42,375	83.78	22,266	1,64,641	80.55	1.16
17	Thiruvarur	1,24,908	95.92	13,575	1,38,483	80.00	1.11
18	Nagapattinam	1,10,113	83.71	21,209	1,31,322	71.46	1.19
19	Madurai	68,365	56.08	1,325	69,690	56.23	1.02
20	Theni	53,586	49.80	6,653	60,239	51.76	1.12
21	Dindigul	74,977	33.18	6,097	81,074	34.94	1.08
22	Ramanathapuram	68,046	37.99	0	68,046	37.99	1.00
23	Virudhunagar	61,050	42.67	3,205	64,255	43.91	1.05
24	Sivagangai	80,476	73.33	0	80,476	73.33	1.00
25	Tirunelveli	93,931	68.72	19,082	1,13,013	71.22	1.20
26	Thoothukudi	36,712	23.32	2,267	38,979	24.41	1.06
27	The Nilgiris	1,024	1.30	0	1,024	1.30	1.00
28	Kanyakumari	28,391	35.62	12,051	40,442	42.85	1.42
	STATE	**23,09,890**	**50.32**	**3,12,401**	**26,22,291**	**50.52**	**1.14**

(Concluded)

TABLE - III C

RAMIFICATION OF WELLS CLASSIFIED ACCORDING TO TYPES, PURPOSES AND METHODS OF LIFTS - 2002-03

(in numbers)

Sl. No.	DISTRICT	1) TUBE WELLS							
		GOVERNMENT				PRIVATE			
		Electrical Pump sets	Diesel Pump sets	Others	TOTAL	Electrical Pump sets	Diesel Pump sets	Others	TOTAL
(1)	(2)	(3)	(4)	(5)	(6)	(7)	(8)	(9)	(10)
1	Kancheepuram	5	0	0	5	4,740	314	0	5,054
2	Thiruvallur	0	0	0	0	5,857	174	0	6,031
3	Cuddalore	7	0	0	7	26,456	5,757	0	32,213
4	Villupuram	908	0	0	908	21,876	0	0	21,876
5	Vellore	3	0	0	3	470	0	0	470
6	Thiruvannamalai	0	0	0	0	342	0	0	342
7	Salem	676	0	0	676	7,008	0	0	7,008
8	Namakkal	0	0	0	0	4,541	0	0	4,541
9	Dharmapuri	11	0	0	11	122	0	0	122
10	Coimbatore	0	0	0	0	24,696	0	0	24,696
11	Erode	0	0	0	0	5,600	382	1	5,983
12	Tiruchirapalli	0	0	0	0	5,720	520	0	6,240
13	Karur	0	0	0	0	1,137	25	0	1,162
14	Perambalur	0	0	0	0	2,855	3,155	0	6,010
15	Pudukottai	76	2	0	78	3,795	943	5	4,743
16	Thanjavur	74	0	0	74	13,737	10,067	0	23,804
17	Thiruvarur	33	4	0	37	2,891	2,440	0	5,331
18	Nagapattinam	52	0	0	52	11,722	2,394	0	14,116
19	Madurai	4	0	0	4	515	0	0	515
20	Theni	0	0	0	0	2,547	32	0	2,579
21	Dindigul	0	0	0	0	773	13	0	786
22	Ramanathapuram	0	0	0	0	202	108	0	310
23	Virudhunagar	0	0	0	0	0	0	0	0
24	Sivagangai	72	0	0	72	701	0	0	701
25	Tirunelveli	0	0	0	0	118	0	0	118
26	Thoothukudi	5	0	0	5	737	11	0	748
27	The Nilgiris	0	0	0	0	0	0	0	0
28	Kanyakumari	0	0	0	0	0	4	0	4
	STATE	1,926	6	0	1,932	1,49,158	26,339	6	1,75,503

(Contd...)

TABLE - III C

RAMIFICATION OF WELLS CLASSIFIED ACCORDING TO TYPES, PURPOSES AND METHODS OF LIFTS - 2002-03

(in numbers)

Sl. No.	DISTRICT	2) FILTER POINT TUBE WELLS							
		GOVERNMENT				PRIVATE			
		Electrical Pump sets	Diesel Pump sets	Others	TOTAL	Electrical Pump sets	Diesel Pump sets	Others	TOTAL
(1)	(2)	(11)	(12)	(13)	(14)	(15)	(16)	(17)	(18)
1	Kancheepuram	0	0	0	0	0	0	0	0
2	Thiruvallur	0	0	0	0	0	0	0	0
3	Cuddalore	0	0	0	0	0	0	0	0
4	Villupuram	0	0	0	0	0	0	0	0
5	Vellore	0	0	0	0	0	0	0	0
6	Thiruvannamalai	0	0	0	0	0	0	0	0
7	Salem	0	0	0	0	0	0	0	0
8	Namakkal	0	0	0	0	0	0	0	0
9	Dharmapuri	0	0	0	0	0	0	0	0
10	Coimbatore	0	0	0	0	0	0	0	0
11	Erode	0	0	0	0	0	0	0	0
12	Tiruchirapalli	0	0	0	0	418	66	0	484
13	Karur	0	0	0	0	173	31	0	204
14	Perambalur	0	0	0	0	2,633	1,151	0	3,784
15	Pudukottai	0	0	0	0	0	0	0	0
16	Thanjavur	6	0	0	6	2,385	3,707	0	6,092
17	Thiruvarur	0	0	0	0	2,754	1,270	0	4,024
18	Nagapattinam	0	0	0	0	0	0	0	0
19	Madurai	0	0	0	0	0	0	0	0
20	Theni	0	0	0	0	0	0	0	0
21	Dindigul	0	0	0	0	0	0	0	0
22	Ramanathapuram	0	0	0	0	0	0	0	0
23	Virudhunagar	0	0	0	0	0	0	0	0
24	Sivagangai	0	0	0	0	0	0	0	0
25	Tirunelveli	0	0	0	0	0	0	0	0
26	Thoothukudi	0	0	0	0	0	0	0	0
27	The Nilgiris	0	0	0	0	0	0	0	0
28	Kanyakumari	0	0	0	0	0	0	0	0
	STATE	6	0	0	6	8,363	6,225	0	14,588

(Contd...)

TABLE - III C

RAMIFICATION OF WELLS CLASSIFIED ACCORDING TO TYPES, PURPOSES AND METHODS OF LIFTS - 2002-03

(in numbers)

Sl. No.	DISTRICT	3) DUG WELLS							
		GOVERNMENT				PRIVATE			
		Electrical Pump sets	Diesel Pump sets	Others	TOTAL	Electrical Pump sets	Diesel Pump sets	Others	TOTAL
(1)	(2)	(19)	(20)	(21)	(22)	(23)	(24)	(25)	(26)
1	Kancheepuram	0	0	0	0	44,825	10,834	0	55,659
2	Thiruvallur	7	0	0	7	22,052	3,848	0	25,900
3	Cuddalore	0	0	0	0	8,510	3,281	0	11,791
4	Villupuram	915	0	0	915	89,653	51,420	11,306	1,52,379
5	Vellore	16	0	0	16	97,937	17,809	6,697	1,22,443
6	Thiruvannamalai	0	0	0	0	1,30,666	32,055	12,639	1,75,360
7	Salem	9	0	0	9	1,01,271	12,202	7,559	1,21,032
8	Namakkal	5	0	0	5	65,571	17,073	0	82,644
9	Dharmapuri	179	209	0	388	70,048	48,519	20,838	1,39,405
10	Coimbatore	73	0	0	73	89,038	5,081	0	94,119
11	Erode	47	0	0	47	91,364	15,138	798	1,07,300
12	Tiruchirapalli	0	0	0	0	54,281	18,937	965	74,183
13	Karur	0	0	0	0	38,738	9,528	278	48,544
14	Perambalur	0	0	0	0	28,826	12,254	5,638	46,718
15	Pudukottai	240	0	0	240	17,329	6,277	4,915	28,521
16	Thanjavur	0	0	0	0	2,628	2,383	683	5,694
17	Thiruvarur	0	0	0	0	285	215	0	500
18	Nagapattinam	0	0	0	0	6,238	130	0	6,368
19	Madurai	7	0	0	7	37,549	6,012	180	43,741
20	Theni	13	0	0	13	24,160	510	0	24,670
21	Dindigul	0	0	0	0	69,556	16,395	974	86,925
22	Ramanathapuram	0	0	0	0	3,950	1,788	1,998	7,736
23	Virudhunagar	87	0	0	87	23,356	6,950	5,840	36,146
24	Sivagangai	83	0	0	83	11,898	6,132	721	18,751
25	Tirunelveli	59	0	0	59	60,814	19,225	7,074	87,113
26	Thoothukudi	38	0	0	38	20,179	2,395	9,166	31,740
27	The Nilgiris	0	0	0	0	172	296	0	468
28	Kanyakumari	1	0	0	1	2,159	289	105	2,553
	STATE	1,779	209	0	1,988	12,13,053	3,26,976	98,374	16,38,403

(Contd...)

TABLE - III C

RAMIFICATION OF WELLS CLASSIFIED ACCORDING TO TYPES, PURPOSES AND METHODS OF LIFTS - 2002-03

(in numbers)

Sl. No.	DISTRICT	4) DUG-CUM-BORE WELLS				5) OTHER TYPES OF WELLS			
		Electrical Pump sets	Diesel Pump sets	Others	TOTAL	Electrical Pump sets	Diesel Pump sets	Others	TOTAL
(1)	(2)	(27)	(28)	(29)	(30)	(31)	(32)	(33)	(34)
1	Kancheepuram	0	0	0	0	0	0	0	0
2	Thiruvallur	0	0	0	0	0	0	0	0
3	Cuddalore	0	0	0	0	0	0	0	0
4	Villupuram	1,396	0	0	1,396	0	0	0	0
5	Vellore	0	0	0	0	0	0	0	0
6	Thiruvannamalai	0	0	0	0	0	0	0	0
7	Salem	0	0	0	0	0	0	0	0
8	Namakkal	0	0	0	0	0	0	0	0
9	Dharmapuri	0	0	0	0	0	0	0	0
10	Coimbatore	2,900	0	0	2,900	0	0	0	0
11	Erode	1,282	200	0	1,482	0	0	0	0
12	Tiruchirapalli	6	0	0	6	0	0	0	0
13	Karur	20	0	0	20	0	0	0	0
14	Perambalur	772	229	0	1,001	0	0	0	0
15	Pudukottai	2,852	0	0	2,852	0	0	0	0
16	Thanjavur	376	38	0	414	0	0	0	0
17	Thiruvarur	360	239	0	599	0	0	0	0
18	Nagapattinam	0	0	0	0	0	0	0	0
19	Madurai	0	0	0	0	0	0	0	0
20	Theni	332	14	0	346	0	0	0	0
21	Dindigul	623	0	0	623	0	0	0	0
22	Ramanathapuram	0	0	0	0	0	0	0	0
23	Virudhunagar	0	0	0	0	0	0	0	0
24	Sivagangai	0	0	0	0	0	0	0	0
25	Tirunelveli	0	0	0	0	0	0	0	0
26	Thoothukudi	0	0	0	0	0	0	0	0
27	The Nilgiris	0	0	0	0	0	0	0	0
28	Kanyakumari	0	0	0	0	0	0	0	0
	STATE	10,919	720	0	11,639	0	0	0	0

(Contd...)

TABLE - III C

RAMIFICATION OF WELLS CLASSIFIED ACCORDING TO TYPES, PURPOSES AND METHODS OF LIFTS - 2002-03

(in numbers)

Sl. No.	DISTRICT	TOTAL NUMBER OF WELLS UNDER ALL CATEGORIES (used for irrigation only)			
		Electrical Pumpsets	Diesel Pumpsets	Others	TOTAL
(1)	(2)	(35)	(36)	(37)	(38)
1	Kancheepuram	49,570	11,148	0	60,718
2	Thiruvallur	27,916	4,022	0	31,938
3	Cuddalore	34,973	9,038	0	44,011
4	Villupuram	1,14,748	51,420	11,306	1,77,474
5	Vellore	98,426	17,809	6,697	1,22,932
6	Thiruvannamalai	1,31,008	32,055	12,639	1,75,702
7	Salem	1,08,964	12,202	7,559	1,28,725
8	Namakkal	70,117	17,073	0	87,190
9	Dharmapuri	70,360	48,728	20,838	1,39,926
10	Coimbatore	1,16,707	5,081	0	1,21,788
11	Erode	98,293	15,720	799	1,14,812
12	Tiruchirapalli	60,425	19,523	965	80,913
13	Karur	40,068	9,584	278	49,930
14	Perambalur	35,086	16,789	5,638	57,513
15	Pudukottai	24,292	7,222	4,920	36,434
16	Thanjavur	19,206	16,195	683	36,084
17	Thiruvarur	6,323	4,168	0	10,491
18	Nagapattinam	18,012	2,524	0	20,536
19	Madurai	38,075	6,012	180	44,267
20	Theni	27,052	556	0	27,608
21	Dindigul	70,952	16,408	974	88,334
22	Ramanathapuram	4,152	1,896	1,998	8,046
23	Virudhunagar	23,443	6,950	5,840	36,233
24	Sivagangai	12,754	6,132	721	19,607
25	Tirunelveli	60,991	19,225	7,074	87,290
26	Thoothukudi	20,959	2,406	9,166	32,531
27	The Nilgiris	172	296	0	468
28	Kanyakumari	2,160	293	105	2,558
	STATE	13,85,204	3,60,475	98,380	18,44,059

(Contd...)

TABLE - III C

RAMIFICATION OF WELLS CLASSIFIED ACCORDING TO TYPES, PURPOSES AND METHODS OF LIFTS - 2002-03

(in numbers)

Sl. No.	DISTRICT	WELLS USED FOR IRRIGATION ONLY					
		(a) Dug wells		(b) Tube wells		© Dug-cum-Bore wells	
		having independent ayacuts	Supplementing other sources	having independent ayacuts	Supplementing other sources	having independent ayacuts	Supplementing other sources
(1)	(2)	(39)	(40)	(41)	(42)	(43)	(44)
1	Kancheepuram	33,586	22,073	5,059	0	0	0
2	Thiruvallur	23,684	2,223	6,031	0	0	0
3	Cuddalore	10,710	1,081	28,156	4,064	0	0
4	Villupuram	1,19,175	34,119	20,860	1,924	1,396	0
5	Vellore	85,679	36,780	473	0	0	0
6	Thiruvannamalai	1,28,344	47,016	342	0	0	0
7	Salem	1,10,167	10,874	7,684	0	0	0
8	Namakkal	77,260	5,389	4,541	0	0	0
9	Dharmapuri	1,24,484	15,309	133	0	0	0
10	Coimbatore	90,387	3,805	7,358	17,338	2,900	0
11	Erode	1,02,735	4,612	5,927	56	1,456	26
12	Tiruchirapalli	62,196	11,987	2,091	4,149	0	6
13	Karur	47,238	1,306	1,160	2	20	0
14	Perambalur	44,690	2,028	6,010	0	1,001	0
15	Pudukottai	28,461	300	4,736	85	2,852	0
16	Thanjavur	0	5,694	0	23,878	0	414
17	Thiruvarur	0	500	0	5,368	0	599
18	Nagapattinam	0	6,368	0	14,168	0	0
19	Madurai	35,498	8,250	287	232	0	0
20	Theni	23,299	1,384	2,250	329	313	33
21	Dindigul	86,537	388	786	0	623	0
22	Ramanathapuram	7,032	704	255	55	0	0
23	Virudhunagar	27,472	8,761	0	0	0	0
24	Sivagangai	12,808	6,026	773	0	0	0
25	Tirunelveli	71,256	15,916	118	0	0	0
26	Thoothukudi	31,778	0	753	0	0	0
27	The Nilgiris	468	0	0	0	0	0
28	Kanyakumari	2,449	105	0	4	0	0
	STATE	13,87,393	2,52,998	105,783	71,652	10,561	1,078

(Contd...)

TABLE - III C

RAMIFICATION OF WELLS CLASSIFIED ACCORDING TO TYPES, PURPOSES AND METHODS OF LIFTS - 2002-03

(in numbers)

Sl. No.	DISTRICT	WELLS USED FOR IRRIGATION ONLY					
		(d) Filter Point tube wells		(e) Other types		Total	
		having independent ayacuts	Supplementing other sources	having independent ayacuts	Supplementing other sources	having independent ayacuts	Supplementing other sources
(1)	(2)	(45)	(46)	(47)	(48)	(49)	(50)
1	Kancheepuram	0	0	0	0	38,645	22,073
2	Thiruvallur	0	0	0	0	29,715	2,223
3	Cuddalore	0	0	0	0	38,866	5,145
4	Villupuram	0	0	0	0	1,41,431	36,043
5	Vellore	0	0	0	0	86,152	36,780
6	Thiruvannamalai	0	0	0	0	1,28,686	47,016
7	Salem	0	0	0	0	1,17,851	10,874
8	Namakkal	0	0	0	0	81,801	5,389
9	Dharmapuri	0	0	0	0	1,24,617	15,309
10	Coimbatore	0	0	0	0	1,00,645	21,143
11	Erode	0	0	0	0	1,10,118	4,694
12	Tiruchirapalli	0	484	0	0	64,287	16,626
13	Karur	157	47	0	0	48,575	1,355
14	Perambalur	2,660	1,124	0	0	54,361	3,152
15	Pudukottai	0	0	0	0	36,049	385
16	Thanjavur	0	6,098	0	0	0	36,084
17	Thiruvarur	0	4,024	0	0	0	10,491
18	Nagapattinam	0	0	0	0	0	20,536
19	Madurai	0	0	0	0	35,785	8,482
20	Theni	0	0	0	0	25,862	1,746
21	Dindigul	0	0	0	0	87,946	388
22	Ramanathapuram	0	0	0	0	7,287	759
23	Virudhunagar	0	0	0	0	27,472	8,761
24	Sivagangai	0	0	0	0	13,581	6,026
25	Tirunelveli	0	0	0	0	71,374	15,916
26	Thoothukudi	0	0	0	0	32,531	0
27	The Nilgiris	0	0	0	0	468	0
28	Kanyakumari	0	0	0	0	2,449	109
	STATE	**2,817**	**11,777**	**0**	**0**	**15,06,554**	**3,37,505**

(Concluded)

TABLE - III D

WELLS USED FOR DOMESTIC PURPOSES ONLY - 2002 - 03

(in numbers)

Sl. No.	DISTRICT	DOMESTIC WELLS			
		Electrical Pumpsets	Diesel Pumpsets	Others	TOTAL
(1)	(2)	(3)	(4)	(5)	(6)
1	Kancheepuram	13,052	0	34,699	47,751
2	Thiruvallur	12,670	0	54,903	67,573
3	Cuddalore	5,740	0	18,142	23,882
4	Villupuram	3,846	0	39,869	43,715
5	Vellore	2,826	0	37,488	40,314
6	Thiruvannamalai	22,740	0	26,625	49,365
7	Salem	34,453	0	9,635	44,088
8	Namakkal	10,733	0	7,870	18,603
9	Dharmapuri	4,200	0	20,308	24,508
10	Coimbatore	7,519	0	10,146	17,665
11	Erode	11,526	0	11,985	23,511
12	Tiruchirapalli	4,660	316	6,525	11,501
13	Karur	1,612	0	4,244	5,856
14	Perambalur	1,409	0	4,847	6,256
15	Pudukottai	2,599	632	4,404	7,635
16	Thanjavur	4,264	10	41,392	45,666
17	Thiruvarur	1,376	0	20,978	22,354
18	Nagapattinam	0	0	31,410	31,410
19	Madurai	19,787	0	5,895	25,682
20	Theni	1,329	0	143	1,472
21	Dindigul	5,990	0	6,700	12,690
22	Ramanathapuram	76	0	17,445	17,521
23	Virudhunagar	3,478	0	4,591	8,069
24	Sivagangai	11,552	0	14,255	25,807
25	Tirunelveli	2,886	972	6,567	10,425
26	Thoothukudi	1,116	0	13,238	14,354
27	The Nilgiris	809	40	141	990
28	Kanyakumari	904	0	18,289	19,193
	STATE	**1,93,152**	**1,970**	**4,72,734**	**6,67,856**

TABLE - III E

WELLS NOT IN USE - 2002-03

(in numbers)

Sl. No.	DISTRICT	WELLS NOT IN USE			
		Electrical Pumpsets	Diesel Pumpsets	Others	TOTAL
(1)	(2)	(3)	(4)	(5)	(6)
1	Kancheepuram	0	0	4,088	4,088
2	Thiruvallur	0	0	4,675	4,675
3	Cuddalore	0	0	2,203	2,203
4	Villupuram	0	0	8,424	8,424
5	Vellore	0	0	17,711	17,711
6	Thiruvannamalai	0	0	9,315	9,315
7	Salem	0	0	9,624	9,624
8	Namakkal	0	0	2,549	2,549
9	Dharmapuri	0	0	4,230	4,230
10	Coimbatore	0	0	15,794	15,794
11	Erode	24	0	13,178	13,202
12	Tiruchirapalli	0	0	14,458	14,458
13	Karur	665	516	2,038	3,219
14	Perambalur	0	0	6,562	6,562
15	Pudukottai	1,240	2,015	22,925	26,180
16	Thanjavur	0	0	5,671	5,671
17	Thiruvarur	0	0	1,152	1,152
18	Nagapattinam	1,616	818	3,005	5,439
19	Madurai	0	0	12,604	12,604
20	Theni	0	0	3,491	3,491
21	Dindigul	12	185	6,731	6,928
22	Ramanathapuram	0	0	5,316	5,316
23	Virudhunagar	0	0	7,469	7,469
24	Sivagangai	0	0	3,515	3,515
25	Tirunelveli	0	0	4,613	4,613
26	Thoothukudi	0	0	4,828	4,828
27	The Nilgiris	5	10	72	87
28	Kanyakumari	0	0	703	703
	STATE	**3,562**	**3,544**	**1,96,944**	**2,04,050**

TABLE - IV A

DISTRICT WISE AREA UNDER FOOD CROPS IN 2002-03

(in hectares)

Sl. No.	DISTRICT	CEREALS					
		PADDY					
		Kar /Kuruvai / Sornavari (Apr-July)			Samba / Thaladi / Pishanam (Aug-Nov)		
		Irrigated	Un irrigated	Total	Irrigated	Un irrigated	Total
(1)	(2)	(3)	(4)	(5)	(6)	(7)	(8)
1	Kancheepuram	8,290	150	8,440	54,978	1,979	56,957
2	Thiruvallur	16,871	2,213	19,084	42,307	9,964	52,271
3	Cuddalore	16,268	0	16,268	79,400	226	79,626
4	Villupuram	8,901	12	8,913	59,587	2,125	61,712
5	Vellore	6,400	0	6,400	9,994	0	9,994
6	Thiruvannamalai	7,979	0	7,979	22,629	0	22,629
7	Salem	1,723	25	1,748	7,858	260	8,118
8	Namakkal	1,805	0	1,805	7,025	0	7,025
9	Dharmapuri	8,893	0	8,893	18,195	0	18,195
10	Coimbatore	1,644	0	1,644	3,908	0	3,908
11	Erode	5,672	0	5,672	9,929	108	10,037
12	Tiruchirapalli	5,493	0	5,493	43,374	894	44,268
13	Karur	24	0	24	12,110	0	12,110
14	Perambalur	1,677	0	1,677	19,527	10,878	30,405
15	Pudukottai	1,043	0	1,043	69,731	5,304	75,035
16	Thanjavur	17,847	0	17,847	1,18,631	132	1,18,763
17	Thiruvarur	8,111	0	8,111	1,22,021	0	1,22,021
18	Nagapattinam	17,410	0	17,410	1,03,613	13,752	1,17,365
19	Madurai	5,048	0	5,048	31,428	0	31,428
20	Theni	4,094	0	4,094	8,593	0	8,593
21	Dindigul	7,943	0	7,943	5,815	0	5,815
22	Ramanathapuram	0	0	0	53,290	72,862	1,26,152
23	Virudhunagar	0	0	0	28,866	51	28,917
24	Sivagangai	0	0	0	63,504	16,240	79,744
25	Tirunelveli	13,697	0	13,697	50,115	0	50,115
26	Thoothukudi	1,836	0	1,836	9,294	0	9,294
27	The Nilgiris	13	1,835	1,848	0	0	0
28	Kanyakumari	12,013	0	12,013	14,039	0	14,039
	STATE	1,80,695	4,235	1,84,930	10,69,761	1,34,775	12,04,536

(Contd...)

TABLE - IV A

DISTRICT WISE AREA UNDER FOOD CROPS IN 2002-03

(in hectares)

Sl. No.	DISTRICT	CEREALS					
		PADDY					
		Navarai /Kodai (Dec-March)			TOTAL		
		Irrigated	Un irrigated	Total	Irrigated	Un irrigated	Total
(1)	(2)	(9)	(10)	(11)	(12)	(13)	(14)
1	Kancheepuram	32,023	0	32,023	95,291	2,129	97,420
2	Thiruvallur	14,321	2,082	16,403	73,499	14,259	87,758
3	Cuddalore	6,442	0	6,442	1,02,110	226	1,02,336
4	Villupuram	9,862	143	10,005	78,350	2,280	80,630
5	Vellore	9,893	0	9,893	26,287	0	26,287
6	Thiruvannamalai	13,264	0	13,264	43,872	0	43,872
7	Salem	1,167	25	1,192	10,748	310	11,058
8	Namakkal	612	0	612	9,442	0	9,442
9	Dharmapuri	3,064	0	3,064	30,152	0	30,152
10	Coimbatore	1,025	0	1,025	6,577	0	6,577
11	Erode	982	0	982	16,583	108	16,691
12	Tiruchirapalli	1,985	0	1,985	50,852	894	51,746
13	Karur	703	0	703	12,837	0	12,837
14	Perambalur	3,797	0	3,797	25,001	10,878	35,879
15	Pudukottai	365	0	365	71,139	5,304	76,443
16	Thanjavur	2,576	0	2,576	1,39,054	132	1,39,186
17	Thiruvarur	923	0	923	1,31,055	0	1,31,055
18	Nagapattinam	2,949	0	2,949	1,23,972	13,752	1,37,724
19	Madurai	7,483	0	7,483	43,959	0	43,959
20	Theni	1,096	0	1,096	13,783	0	13,783
21	Dindigul	1,614	0	1,614	15,372	0	15,372
22	Ramanathapuram	0	0	0	53,290	72,862	1,26,152
23	Virudhunagar	2,690	0	2,690	31,556	51	31,607
24	Sivagangai	0	0	0	63,504	16,240	79,744
25	Tirunelveli	2,393	0	2,393	66,205	0	66,205
26	Thoothukudi	3,592	0	3,592	14,722	0	14,722
27	The Nilgiris	0	0	0	13	1,835	1,848
28	Kanyakumari	0	0	0	26,052	0	26,052
	STATE	**1,24,821**	**2,250**	**1,27,071**	**13,75,277**	**1,41,260**	**15,16,537**

(Contd...)

TABLE - IV A

DISTRICT WISE AREA UNDER FOOD CROPS IN 2002-03

(in hectares)

Sl. No.	DISTRICT	CEREALS					
		JOWAR (CHOLAM)			BAJRA (CUMBU)		
		Irrigated	un irrigated	Total	Irrigated	un irrigated	Total
(1)	(2)	(15)	(16)	(17)	(18)	(19)	(20)
1	Kancheepuram	1	0	1	26	0	26
2	Thiruvallur	3	43	46	728	743	1,471
3	Cuddalore	2	197	199	656	2,049	2,705
4	Villupuram	250	1,868	2,118	1,275	26,019	27,294
5	Vellore	48	8,287	8,335	838	2,615	3,453
6	Thiruvannamalai	110	1,531	1,641	867	5,403	6,270
7	Salem	3,937	13,324	17,261	871	1,808	2,679
8	Namakkal	7,078	15,546	22,624	107	327	434
9	Dharmapuri	577	11,634	12,211	1,185	2,096	3,281
10	Coimbatore	5,466	75,129	80,595	191	433	624
11	Erode	1,530	1,853	3,383	125	1,458	1,583
12	Tiruchirapalli	1,088	32,135	33,223	95	3,662	3,757
13	Karur	1,569	25,952	27,521	20	6,208	6,228
14	Perambalur	7	27,204	27,211	71	2,628	2,699
15	Pudukottai	100	553	653	1	6	7
16	Thanjavur	0	0	0	4	0	4
17	Thiruvarur	0	0	0	0	0	0
18	Nagapattinam	0	0	0	0	0	0
19	Madurai	186	9,204	9,390	284	2,702	2,986
20	Theni	610	10,630	11,240	377	4,483	4,860
21	Dindigul	2,560	41,896	44,456	832	4,230	5,062
22	Ramanathapuram	25	1,943	1,968	1	456	457
23	Virudhunagar	121	6,143	6,264	666	5,592	6,258
24	Sivagangai	7	69	76	0	3	3
25	Tirunelveli	1,610	441	2,051	307	1,198	1,505
26	Thoothukudi	63	7,077	7,140	114	18,260	18,374
27	The Nilgiris	0	0	0	0	0	0
28	Kanyakumari	0	0	0	0	0	0
	STATE	26,948	2,92,659	3,19,607	9,641	92,379	1,02,020

(Contd...)

TABLE - IV A

DISTRICT WISE AREA UNDER FOOD CROPS IN 2002-03

(in hectares)

Sl. No.	DISTRICT	CEREALS					
		RAGI			MAIZE		
		Irrigated	un irrigated	Total	Irrigated	un irrigated	Total
(1)	(2)	(21)	(22)	(23)	(24)	(25)	(26)
1	Kancheepuram	698	231	929	0	0	0
2	Thiruvallur	431	118	549	0	0	0
3	Cuddalore	207	126	333	2	323	325
4	Villupuram	958	772	1,730	115	696	811
5	Vellore	4,704	869	5,573	802	3	805
6	Thiruvannamalai	2,889	1,224	4,113	16	0	16
7	Salem	1,960	7,511	9,471	1,255	5,763	7,018
8	Namakkal	100	750	850	427	0	427
9	Dharmapuri	8,499	58,688	67,187	626	394	1,020
10	Coimbatore	40	158	198	15,889	2,353	18,242
11	Erode	145	9,429	9,574	4,247	3,107	7,354
12	Tiruchirapalli	15	87	102	7	3,544	3,551
13	Karur	9	2	11	5	0	5
14	Perambalur	21	55	76	1	23,041	23,042
15	Pudukottai	82	194	276	232	1	233
16	Thanjavur	9	0	9	187	0	187
17	Thiruvarur	0	0	0	14	0	14
18	Nagapattinam	0	0	0	2	0	2
19	Madurai	76	133	209	126	488	614
20	Theni	105	70	175	4,513	2,641	7,154
21	Dindigul	105	264	369	7,805	23,320	31,125
22	Ramanathapuram	211	801	1,012	0	13	13
23	Virudhunagar	415	143	558	2,828	6,071	8,899
24	Sivagangai	104	208	312	0	0	0
25	Tirunelveli	420	12	432	2,012	4,257	6,269
26	Thoothukudi	164	43	207	386	3,545	3,931
27	The Nilgiris	0	31	31	0	0	0
28	Kanyakumari	0	0	0	0	0	0
	STATE	22,367	81,919	1,04,286	41,497	79,560	1,21,057

(Contd...)

TABLE - IV A

DISTRICT WISE AREA UNDER FOOD CROPS IN 2002-03

(in hectares)

Sl. No.	DISTRICT	CEREALS					
		KORRA			VARAGU		
		Irrigated	un irrigated	Total	Irrigated	un irrigated	Total
(1)	(2)	(27)	(28)	(29)	(30)	(31)	(32)
1	Kancheepuram	0	0	0	0	0	0
2	Thiruvallur	0	10	10	0	0	0
3	Cuddalore	0	83	83	0	4,754	4,754
4	Villupuram	0	260	260	0	2,489	2,489
5	Vellore	0	21	21	0	10	10
6	Thiruvannamalai	0	43	43	0	60	60
7	Salem	0	153	153	0	933	933
8	Namakkal	0	276	276	0	142	142
9	Dharmapuri	0	10	10	0	25	25
10	Coimbatore	0	1	1	1	0	1
11	Erode	0	2	2	0	0	0
12	Tiruchirapalli	0	1	1	1	476	477
13	Karur	0	0	0	0	1	1
14	Perambalur	0	0	0	0	4,531	4,531
15	Pudukottai	0	0	0	0	323	323
16	Thanjavúr	0	0	0	0	3	3
17	Thiruvarur	0	0	0	0	0	0
18	Nagapattinam	0	0	0	0	0	0
19	Madurai	0	27	27	0	169	169
20	Theni	0	37	37	0	1	1
21	Dindigul	0	25	25	0	141	141
22	Ramanathapuram	0	0	0	0	1	1
23	Virudhunagar	1	12	13	0	113	113
24	Sivagangai	0	0	0	0	2	2
25	Tirunelveli	10	17	27	0	0	0
26	Thoothukudi	0	18	18	0	1	1
27	The Nilgiris	0	17	17	0	0	0
28	Kanyakumari	0	0	0	0	0	0
	STATE	**11**	**1,013**	**1,024**	**2**	**14,175**	**14,177**

(Contd...)

TABLE - IV A

DISTRICT WISE AREA UNDER FOOD CROPS IN 2002-03

(in hectares)

Sl. No.	DISTRICT	CEREALS								
		SAMAI			KUDHIRAI VALLI			PANI VARAGU		
		Irrigated	un irrigated	Total	Irrigated	un irrigated	Total	Irrigated	un irrigated	Total
(1)	(2)	(33)	(34)	(35)	(36)	(37)	(38)	(39)	(40)	(41)
1	Kancheepuram	0	0	0	0	0	0	0	0	0
2	Thiruvallur	0	3	3	0	0	0	0	0	0
3	Cuddalore	0	0	0	0	0	0	0	0	0
4	Villupuram	0	510	510	0	0	0	0	0	0
5	Vellore	0	2,369	2,369	0	0	0	0	0	0
6	Thiruvannamalai	0	2,361	2,361	0	0	0	0	0	0
7	Salem	0	1,903	1,903	0	0	0	0	195	195
8	Namakkal	0	365	365	0	0	0	0	192	192
9	Dharmapuri	0	34,400	34,400	0	0	0	0	0	0
10	Coimbatore	2	22	24	0	0	0	0	0	0
11	Erode	4	26	30	2	0	2	0	0	0
12	Tiruchirapalli	4	271	275	0	0	0	0	0	0
13	Karur	0	0	0	0	0	0	0	0	0
14	Perambalur	0	0	0	0	0	0	0	0	0
15	Pudukottai	0	0	0	0	0	0	0	0	0
16	Thanjavur	0	0	0	0	0	0	0	0	0
17	Thiruvarur	0	0	0	0	0	0	0	0	0
18	Nagapattinam	0	0	0	0	0	0	0	0	0
19	Madurai	0	84	84	0	4,255	4,255	0	0	0
20	Theni	0	199	199	0	30	30	0	0	0
21	Dindigul	0	342	342	0	16	16	0	0	0
22	Ramanathapuram	0	0	0	62	386	448	0	0	0
23	Virudhunagar	0	32	32	0	1,309	1,309	0	5	5
24	Sivagangai	0	0	0	0	34	34	0	0	0
25	Tirunelveli	1	2	3	8	385	393	0	0	0
26	Thoothukudi	0	1	1	6	463	469	0	0	0
27	The Nilgiris	0	18	18	0	0	0	0	0	0
28	Kanyakumari	0	0	0	0	0	0	0	0	0
	STATE	11	42,908	42,919	78	6,878	6,956	0	392	392

(Contd...)

TABLE - IV A

DISTRICT WISE AREA UNDER FOOD CROPS IN 2002-03

(in hectares)

Sl. No.	DISTRICT	CEREALS					
		WHEAT			TOTAL CEREALS		
		Irrigated	un irrigated	Total	Irrigated	un irrigated	Total
(1)	(2)	(42)	(43)	(44)	(45)	(46)	(47)
1	Kancheepuram	0	0	0	96,016	2,360	98,376
2	Thiruvallur	0	0	0	74,661	15,176	89,837
3	Cuddalore	0	0	0	1,02,977	7,758	1,10,735
4	Villupuram	0	0	0	80,948	34,894	1,15,842
5	Vellore	0	0	0	32,679	14,174	46,853
6	Thiruvannamalai	0	0	0	47,754	10,622	58,376
7	Salem	0	10	10	18,771	31,910	50,681
8	Namakkal	0	0	0	17,154	17,598	34,752
9	Dharmapuri	0	0	0	41,039	107,247	1,48,286
10	Coimbatore	2	4	6	28,168	78,100	1,06,268
11	Erode	0	0	0	22,636	15,983	38,619
12	Tiruchirapalli	0	0	0	52,062	41,070	93,132
13	Karur	0	0	0	14,440	32,163	46,603
14	Perambalur	0	0	0	25,101	68,337	93,438
15	Pudukottai	0	0	0	71,554	6,381	77,935
16	Thanjavur	0	0	0	1,39,254	135	1,39,389
17	Thiruvarur	0	0	0	1,31,069	0	1,31,069
18	Nagapattinam	0	0	0	1,23,974	13,752	1,37,726
19	Madurai	0	0	0	44,631	17,062	61,693
20	Theni	0	0	0	19,388	18,091	37,479
21	Dindigul	1	0	1	26,675	70,234	96,909
22	Ramanathapuram	0	0	0	53,589	76,462	1,30,051
23	Virudhunagar	0	0	0	35,587	19,471	55,058
24	Sivagangai	0	0	0	63,615	16,556	80,171
25	Tirunelveli	0	0	0	70,573	6,312	76,885
26	Thoothukudi	0	0	0	15,455	29,408	44,863
27	The Nilgiris	0	0	0	13	1,901	1,914
28	Kanyakumari	0	0	0	26,052	0	26,052
	STATE	**3**	**14**	**17**	**14,75,835**	**7,53,157**	**22,28,992**

(Contd...)

TABLE - IV A

DISTRICT WISE AREA UNDER FOOD CROPS IN 2002-03

(in hectares)

Sl. No.	DISTRICT	PULSES					
		BENGAL GRAM			RED GRAM		
		Irrigated	un irrigated	Total	Irrigated	un irrigated	Total
(1)	(2)	(48)	(49)	(50)	(51)	(52)	(53)
1	Kancheepuram	0	0	0	30	1	31
2	Thiruvallur	0	0	0	0	686	686
3	Cuddalore	0	5	5	0	312	312
4	Villupuram	0	0	0	109	265	374
5	Vellore	1	0	1	7	11,112	11,119
6	Thiruvannamalai	0	0	0	203	2,183	2,386
7	Salem	71	220	291	39	3,352	3,391
8	Namakkal	14	0	14	30	3,572	3,602
9	Dharmapuri	195	247	442	0	8,862	8,862
10	Coimbatore	88	4,025	4,113	61	407	468
11	Erode	0	353	353	35	453	488
12	Tiruchirapalli	6	32	38	2	949	951
13	Karur	0	0	0	14	2,400	2,414
14	Perambalur	0	179	179	0	1,308	1,308
15	Pudukottai	0	0	0	0	1,456	1,456
16	Thanjavur	0	0	0	5	16	21
17	Thiruvarur	0	0	0	0	28	28
18	Nagapattinam	0	0	0	0	0	0
19	Madurai	0	148	148	7	1,153	1,160
20	Theni	0	0	0	54	2,565	2,619
21	Dindigul	0	402	402	2	1,333	1,335
22	Ramanathapuram	0	0	0	0	0	0
23	Virudhunagar	9	111	120	7	817	824
24	Sivagangai	0	0	0	0	181	181
25	Tirunelveli	0	0	0	22	16	38
26	Thoothukudi	0	94	94	0	73	73
27	The Nilgiris	0	0	0	0	0	0
28	Kanyakumari	0	0	0	0	0	0
	STATE	**384**	**5,816**	**6,200**	**627**	**43,500**	**44,127**

(Contd...)

TABLE - IV A

DISTRICT WISE AREA UNDER FOOD CROPS IN 2002-03

(in hectares)

Sl. No.	DISTRICT	PULSES					
		GREEN GRAM			BLACK GRAM		
		Irrigated	un irrigated	Total	Irrigated	un irrigated	Total
(1)	(2)	(54)	(55)	(56)	(57)	(58)	(59)
1	Kancheepuram	243	66	309	1,813	390	2,203
2	Thiruvallur	2,119	4,716	6,835	2,018	635	2,653
3	Cuddalore	30	2,204	2,234	359	31,373	31,732
4	Villupuram	32	90	122	1,866	13,780	15,646
5	Vellore	493	2,975	3,468	1,265	4,344	5,609
6	Thiruvannamalai	917	1,755	2,672	6,110	4,644	10,754
7	Salem	378	13,639	14,017	1,563	11,302	12,865
8	Namakkal	803	8,762	9,565	1,918	4,590	6,508
9	Dharmapuri	903	4,474	5,377	1,014	7,536	8,550
10	Coimbatore	193	4,045	4,238	86	1,997	2,083
11	Erode	414	4,046	4,460	645	1,317	1,962
12	Tiruchirapalli	369	174	543	1,576	1,162	2,738
13	Karur	3	25	28	93	134	227
14	Perambalur	0	149	149	77	947	1,024
15	Pudukottai	0	113	113	257	623	880
16	Thanjavur	0	3,794	3,794	608	6,868	7,476
17	Thiruvarur	296	9,863	10,159	1,538	18,011	19,549
18	Nagapattinam	0	8,582	8,582	0	21,504	21,504
19	Madurai	285	4,311	4,596	27	1,771	1,798
20	Theni	40	89	129	177	73	250
21	Dindigul	35	3,519	3,554	74	5,969	6,043
22	Ramanathapuram	0	84	84	11	1,889	1,900
23	Virudhunagar	358	9,573	9,931	334	5,978	6,312
24	Sivagangai	0	46	46	16	261	277
25	Tirunelveli	210	5,215	5,425	1,011	8,977	9,988
26	Thoothukudi	42	12,295	12,337	29	13,688	13,717
27	The Nilgiris	0	0	0	0	0	0
28	Kanyakumari	0	45	45	71	2,569	2,640
	STATE	**8,163**	**1,04,649**	**1,12,812**	**24,556**	**1,72,332**	**1,96,888**

(Contd...)

TABLE - IV A

DISTRICT WISE AREA UNDER FOOD CROPS IN 2002-03

(in hectares)

Sl. No.	DISTRICT	PULSES					
		HORSE GRAM			MOCHAI		
		Irrigated	un irrigated	Total	Irrigated	un irrigated	Total
(1)	(2)	(60)	(61)	(62)	(63)	(64)	(65)
1	Kancheepuram	0	8	8	0	1	1
2	Thiruvallur	0	141	141	8	79	87
3	Cuddalore	0	107	107	0	1	1
4	Villupuram	0	632	632	0	38	38
5	Vellore	9	7,987	7,996	0	1,680	1,680
6	Thiruvannamalai	0	5,072	5,072	0	152	152
7	Salem	0	5,925	5,925	0	8,170	8,170
8	Namakkal	0	3,835	3,835	101	36	137
9	Dharmapuri	0	37,944	37,944	0	12,282	12,282
10	Coimbatore	46	5,748	5,794	3	991	994
11	Erode	33	7,797	7,830	0	18	18
12	Tiruchirapalli	2	715	717	0	242	242
13	Karur	0	1,018	1,018	0	0	0
14	Perambalur	0	16	16	0	23	23
15	Pudukottai	0	204	204	0	8	8
16	Thanjavur	0	0	0	0	0	0
17	Thiruvarur	0	0	0	2	19	21
18	Nagapattinam	0	0	0	0	0	0
19	Madurai	0	151	151	11	630	641
20	Theni	0	389	389	6	1,311	1,317
21	Dindigul	0	3,551	3,551	1	2,327	2,328
22	Ramanathapuram	0	8	8	0	1	1
23	Virudhunagar	6	41	47	0	390	390
24	Sivagangai	0	65	65	0	20	20
25	Tirunelveli	2	243	245	1	1	2
26	Thoothukudi	0	11	11	0	18	18
27	The Nilgiris	0	0	0	0	0	0
28	Kanyakumari	0	5	5	0	0	0
	STATE	**98**	**81,613**	**81,711**	**133**	**28,438**	**28,571**

(Contd...)

TABLE - IV A

DISTRICT WISE AREA UNDER FOOD CROPS IN 2002-03

(in hectares)

Sl. No.	DISTRICT	PULSES					
		COW PEA			OTHER PULSES		
		Irrigated	un irrigated	Total	Irrigated	un irrigated	Total
(1)	(2)	(66)	(67)	(68)	(69)	(70)	(71)
1	Kancheepuram	536	32	568	0	0	0
2	Thiruvallur	306	165	471	0	0	0
3	Cuddalore	16	287	303	0	6	6
4	Villupuram	69	3,824	3,893	0	0	0
5	Vellore	267	3,114	3,381	0	91	91
6	Thiruvannamalai	0	2,269	2,269	0	120	120
7	Salem	231	11,506	11,737	58	4,363	4,421
8	Namakkal	257	3,226	3,483	7	1,766	1,773
9	Dharmapuri	177	14,694	14,871	0	862	862
10	Coimbatore	517	7,507	8,024	158	3,526	3,684
11	Erode	369	2,826	3,195	0	7,905	7,905
12	Tiruchirapalli	6	224	230	0	71	71
13	Karur	1	135	136	0	216	216
14	Perambalur	0	3	3	0	0	0
15	Pudukottai	0	516	516	0	0	0
16	Thanjavur	3	0	3	0	0	0
17	Thiruvarur	0	0	0	0	0	0
18	Nagapattinam	0	0	0	0	0	0
19	Madurai	20	1,642	1,662	0	1	1
20	Theni	165	2,701	2,866	0	2	2
21	Dindigul	18	10,898	10,916	0	596	596
22	Ramanathapuram	0	363	363	0	19	19
23	Virudhunagar	154	520	674	0	2	2
24	Sivagangai	0	486	486	0	0	0
25	Tirunelveli	84	1,657	1,741	0	0	0
26	Thoothukudi	9	755	764	0	6	6
27	The Nilgiris	0	0	0	0	0	0
28	Kanyakumari	0	344	344	0	0	0
	STATE	**3,205**	**69,694**	**72,899**	**223**	**19,552**	**19,775**

(Contd...)

TABLE - IV A

DISTRICT WISE AREA UNDER FOOD CROPS IN 2002-03

(in hectares)

Sl. No.	DISTRICT	TOTAL PULSES			TOTAL FOOD GRAINS (CEREALS + PULSES)		
		Irrigated	un irrigated	Total	Irrigated	un irrigated	Total
(1)	(2)	(72)	(73)	(74)	(75)	(76)	(77)
1	Kancheepuram	2,622	498	3,120	98,638	2,858	1,01,496
2	Thiruvallur	4,451	6,422	10,873	79,112	21,598	1,00,710
3	Cuddalore	405	34,295	34,700	1,03,382	42,053	1,45,435
4	Villupuram	2,076	18,629	20,705	83,024	53,523	1,36,547
5	Vellore	2,042	31,303	33,345	34,721	45,477	80,198
6	Thiruvannamalai	7,230	16,195	23,425	54,984	26,817	81,801
7	Salem	2,340	58,477	60,817	21,111	90,387	1,11,498
8	Namakkal	3,130	25,787	28,917	20,284	43,385	63,669
9	Dharmapuri	2,289	86,901	89,190	43,328	1,94,148	2,37,476
10	Coimbatore	1,152	28,246	29,398	29,320	1,06,346	1,35,666
11	Erode	1,496	24,715	26,211	24,132	40,698	64,830
12	Tiruchirapalli	1,961	3,569	5,530	54,023	44,639	98,662
13	Karur	111	3,928	4,039	14,551	36,091	50,642
14	Perambalur	77	2,625	2,702	25,178	70,962	96,140
15	Pudukottai	257	2,920	3,177	71,811	9,301	81,112
16	Thanjavur	616	10,678	11,294	1,39,870	10,813	1,50,683
17	Thiruvarur	1,836	27,921	29,757	1,32,905	27,921	1,60,826
18	Nagapattinam	0	30,086	30,086	1,23,974	43,838	1,67,812
19	Madurai	350	9,807	10,157	44,981	26,869	71,850
20	Theni	442	7,130	7,572	19,830	25,221	45,051
21	Dindigul	130	28,595	28,725	26,805	98,829	1,25,634
22	Ramanathapuram	11	2,364	2,375	53,600	78,826	1,32,426
23	Virudhunagar	868	17,432	18,300	36,455	36,903	73,358
24	Sivagangai	16	1,059	1,075	63,631	17,615	81,246
25	Tirunelveli	1,330	16,109	17,439	71,903	22,421	94,324
26	Thoothukudi	80	26,940	27,020	15,535	56,348	71,883
27	The Nilgiris	0	0	0	13	1,901	1,914
28	Kanyakumari	71	2,963	3,034	26,123	2,963	29,086
	STATE	**37,389**	**5,25,594**	**5,62,983**	**15,13,224**	**12,78,751**	**27,91,975**

(Contd...)

TABLE - IV A

DISTRICT WISE AREA UNDER FOOD CROPS IN 2002-03

(in hectares)

Sl. No.	DISTRICT	SPICES AND CONDIMENTS								
		ARECANUT			CARDAMOM			CHILLIES		
		Irrigated	un irrigated	Total	Irrigated	un irrigated	Total	Irrigated	un irrigated	Total
(1)	(2)	(78)	(79)	(80)	(81)	(82)	(83)	(84)	(85)	(86)
1	Kancheepuram	0	0	0	0	0	0	228	0	228
2	Thiruvallur	0	0	0	0	0	0	628	0	628
3	Cuddalore	0	0	0	0	0	0	169	0	169
4	Villupuram	0	0	0	0	0	0	355	0	355
5	Vellore	0	0	0	0	0	0	385	0	385
6	Thiruvannamalai	0	0	0	0	0	0	464	0	464
7	Salem	1,716	1	1,717	0	38	38	767	11	778
8	Namakkal	184	0	184	0	0	0	490	0	490
9	Dharmapuri	203	0	203	0	0	0	695	8	703
10	Coimbatore	1,589	0	1,589	0	813	813	1,250	15	1,265
11	Erode	121	0	121	0	0	0	665	0	665
12	Tiruchirapalli	1	7	8	0	0	0	1,301	518	1,819
13	Karur	0	0	0	0	0	0	567	0	567
14	Perambalur	17	0	17	0	0	0	1,015	2,525	3,540
15	Pudukottai	0	0	0	0	0	0	100	0	100
16	Thanjavur	0	8	8	0	0	0	55	0	55
17	Thiruvarur	0	5	5	0	0	0	12	0	12
18	Nagapattinam	0	3	3	0	0	0	24	0	24
19	Madurai	0	0	0	0	0	0	400	0	400
20	Theni	0	20	20	0	1,350	1,350	173	0	173
21	Dindigul	7	25	32	0	220	220	1,203	0	1,203
22	Ramanathapuram	0	0	0	0	0	0	3,766	14,349	18,115
23	Virudhunagar	0	0	0	0	279	279	3,656	1,488	5,144
24	Sivagangai	0	0	0	0	0	0	1,654	2,096	3,750
25	Tirunelveli	8	107	115	0	1,243	1,243	2,161	0	2,161
26	Thoothukudi	0	0	0	0	0	0	2,368	22,930	25,298
27	The Nilgiris	6	168	174	0	1,007	1,007	30	45	75
28	Kanyakumari	144	616	760	0	124	124	0	0	0
	STATE	**3,996**	**960**	**4,956**	**0**	**5,074**	**5,074**	**24,581**	**43,985**	**68,566**

(Contd...)

TABLE - IV A

DISTRICT WISE AREA UNDER FOOD CROPS IN 2002-03

(in hectares)

Sl. No.	DISTRICT	SPICES AND CONDIMENTS								
		GARLIC			GINGER			PEPPER		
		Irrigated	un irrigated	Total	Irrigated	un irrigated	Total	Irrigated	un irrigated	Total
(1)	(2)	(87)	(88)	(89)	(90)	(91)	(92)	(93)	(94)	(95)
1	Kancheepuram	0	0	0	0	0	0	0	0	0
2	Thiruvallur	0	0	0	0	0	0	0	0	0
3	Cuddalore	0	0	0	0	0	0	0	0	0
4	Villupuram	0	0	0	0	0	0	0	0	0
5	Vellore	0	0	0	0	0	0	2	0	2
6	Thiruvannamalai	0	0	0	0	0	0	0	0	0
7	Salem	0	0	0	0	1	1	0	691	691
8	Namakkal	0	0	0	9	1	10	0	200	200
9	Dharmapuri	0	0	0	1	0	1	0	0	0
10	Coimbatore	2	0	2	2	0	2	4	124	128
11	Erode	43	0	43	0	0	0	1	0	1
12	Tiruchirapalli	0	0	0	0	0	0	0	0	0
13	Karur	0	0	0	0	0	0	0	0	0
14	Perambalur	0	0	0	0	0	0	0	0	0
15	Pudukottai	0	0	0	0	0	0	0	0	0
16	Thanjavur	0	0	0	2	0	2	3	0	3
17	Thiruvarur	0	0	0	0	0	0	0	0	0
18	Nagapattinam	0	0	0	0	0	0	0	0	0
19	Madurai	0	0	0	0	0	0	0	0	0
20	Theni	0	0	0	0	0	0	0	16	16
21	Dindigul	159	280	439	2	0	2	0	627	627
22	Ramanathapuram	0	0	0	0	0	0	0	0	0
23	Virudhunagar	0	0	0	0	0	0	0	0	0
24	Sivagangai	0	0	0	0	0	0	0	0	0
25	Tirunelveli	0	0	0	9	0	9	0	26	26
26	Thoothukudi	0	0	0	0	0	0	0	0	0
27	The Nilgiris	64	17	81	0	372	372	1	2,220	2,221
28	Kanyakumari	0	0	0	9	8	17	5	110	115
	STATE	**268**	**297**	**565**	**34**	**382**	**416**	**16**	**4,014**	**4,030**

(Contd...)

TABLE - IV A

DISTRICT WISE AREA UNDER FOOD CROPS IN 2002-03

(in hectares)

Sl. No.	DISTRICT	SPICES AND CONDIMENTS								
		NUTMEG			CLOVES & CINNAMON			FENNEL		
		Irrigated	un irrigated	Total	Irrigated	un irrigated	Total	Irrigated	un irrigated	Total
(1)	(2)	(96)	(97)	(98)	(99)	(100)	(101)	(102)	(103)	(104)
1	Kancheepuram	0	0	0	0	0	0	0	0	0
2	Thiruvallur	0	0	0	0	0	0	0	0	0
3	Cuddalore	0	0	0	0	0	0	0	0	0
4	Villupuram	0	0	0	0	0	0	0	0	0
5	Vellore	0	0	0	0	0	0	0	0	0
6	Thiruvannamalai	0	0	0	0	0	0	0	0	0
7	Salem	0	0	0	0	45	45	0	0	0
8	Namakkal	0	0	0	0	256	256	0	0	0
9	Dharmapuri	0	0	0	0	0	0	0	0	0
10	Coimbatore	2	0	2	0	0	0	0	0	0
11	Erode	6	0	6	0	0	0	0	0	0
12	Tiruchirapalli	0	0	0	0	2	2	0	0	0
13	Karur	0	0	0	0	0	0	0	0	0
14	Perambalur	0	0	0	0	0	0	0	0	0
15	Pudukottai	0	0	0	0	0	0	0	0	0
16	Thanjavur	0	0	0	0	0	0	0	0	0
17	Thiruvarur	0	0	0	0	0	0	0	0	0
18	Nagapattinam	0	0	0	0	0	0	0	0	0
19	Madurai	0	0	0	0	0	0	0	0	0
20	Theni	0	0	0	0	18	18	0	0	0
21	Dindigul	0	0	0	0	4	4	0	0	0
22	Ramanathapuram	0	0	0	0	0	0	0	0	0
23	Virudhunagar	0	0	0	0	1	1	0	0	0
24	Sivagangai	0	0	0	0	0	0	0	0	0
25	Tirunelveli	0	3	3	0	144	144	0	0	0
26	Thoothukudi	0	0	0	0	0	0	0	0	0
27	The Nilgiris	2	16	18	3	16	19	0	0	0
28	Kanyakumari	0	0	0	17	501	518	0	0	0
	STATE	10	19	29	20	987	1,007	0	0	0

(Contd...)

342-1—15

TABLE - IV A

DISTRICT WISE AREA UNDER FOOD CROPS IN 2002-03

(in hectares)

Sl. No.	DISTRICT	SPICES AND CONDIMENTS								
		FENU GREEK SEED			CURRY LEAVES			MINT		
		Irrigated	un irrigated	Total	Irrigated	un irrigated	Total	Irrigated	un irrigated	Total
(1)	(2)	(105)	(106)	(107)	(108)	(109)	(110)	(111)	(112)	(113)
1	Kancheepuram	0	0	0	11	0	11	0	0	0
2	Thiruvallur	0	0	0	0	1	1	0	0	0
3	Cuddalore	0	0	0	2	0	2	0	0	0
4	Villupuram	0	0	0	5	81	86	0	4	4
5	Vellore	0	0	0	9	0	9	47	0	47
6	Thiruvannamalai	0	0	0	2	0	2	0	0	0
7	Salem	0	0	0	223	30	253	0	0	0
8	Namakkal	0	0	0	0	4	4	0	3	3
9	Dharmapuri	0	0	0	13	49	62	13	8	21
10	Coimbatore	0	0	0	1,129	0	1,129	5	0	5
11	Erode	0	0	0	14	0	14	0	0	0
12	Tiruchirapalli	0	0	0	2	3	5	0	0	0
13	Karur	0	0	0	4	0	4	1	0	1
14	Perambalur	0	0	0	8	0	8	0	0	0
15	Pudukottai	0	0	0	0	0	0	0	0	0
16	Thanjavur	0	0	0	0	0	0	1	0	1
17	Thiruvarur	0	0	0	0	1	1	0	0	0
18	Nagapattinam	0	0	0	0	2	2	0	0	0
19	Madurai	0	0	0	13	0	13	1	0	1
20	Theni	0	0	0	56	0	56	3	0	3
21	Dindigul	0	0	0	15	0	15	1	0	1
22	Ramanathapuram	0	0	0	0	0	0	0	0	0
23	Virudhunagar	0	0	0	32	0	32	0	0	0
24	Sivagangai	0	0	0	0	0	0	0	0	0
25	Tirunelveli	0	0	0	9	0	9	1	0	1
26	Thoothukudi	0	0	0	444	0	444	0	0	0
27	The Nilgiris	0	0	0	0	2	2	0	0	0
28	Kanyakumari	0	0	0	0	2	2	0	0	0
	STATE	**0**	**0**	**0**	**1,991**	**175**	**2,166**	**73**	**15**	**88**

(Contd...)

TABLE - IV A

DISTRICT WISE AREA UNDER FOOD CROPS IN 2002-03

(in hectares)

Sl. No.	DISTRICT	SPICES AND CONDIMENTS								
		CORIANDER			TURMERIC			TAMARIND		
		Irrigated	un irrigated	Total	Irrigated	un irrigated	Total	Irrigated	un irrigated	Total
(1)	(2)	(114)	(115)	(116)	(117)	(118)	(119)	(120)	(121)	(122)
1	Kancheepuram	1	0	1	5	0	5	1	51	52
2	Thiruvallur	5	0	5	19	0	19	0	27	27
3	Cuddalore	0	4,182	4,182	40	0	40	0	195	195
4	Villupuram	233	10	243	1,473	0	1,473	0	161	161
5	Vellore	48	60	108	426	0	426	0	489	489
6	Thiruvannamalai	27	0	27	191	0	191	0	28	28
7	Salem	34	57	91	2,949	0	2,949	20	591	611
8	Namakkal	11	91	102	1,816	0	1,816	158	485	643
9	Dharmapuri	723	85	808	1,921	0	1,921	5	2,554	2,559
10	Coimbatore	158	522	680	1,453	0	1,453	97	895	992
11	Erode	0	0	0	6,135	0	6,135	152	86	238
12	Tiruchirapalli	19	1,624	1,643	253	0	253	0	1,298	1,298
13	Karur	7	0	7	262	0	262	18	93	111
14	Perambalur	0	6,021	6,021	241	0	241	0	587	587
15	Pudukottai	2	13	15	4	0	4	0	362	362
16	Thanjavur	1	0	1	5	0	5	0	189	189
17	Thiruvarur	0	0	0	6	0	6	0	157	157
18	Nagapattinam	0	0	0	5	0	5	0	330	330
19	Madurai	53	285	338	29	0	29	23	1,415	1,438
20	Theni	7	0	7	8	0	8	5	2,722	2,727
21	Dindigul	1	174	175	38	0	38	2	4,624	4,626
22	Ramanathapuram	2	1,128	1,130	1	0	1	0	218	218
23	Virudhunagar	8	3,861	3,869	1	0	1	6	418	424
24	Sivagangai	0	3	3	1	0	1	49	447	496
25	Tirunelveli	37	22	59	6	0	6	10	799	809
26	Thoothukudi	1	5,811	5,812	3	0	3	1	341	342
27	The Nilgiris	0	0	0	0	7	7	0	0	0
28	Kanyakumari	0	0	0	0	0	0	0	1,660	1,660
	STATE	1,378	23,949	25,327	17,291	7	17,298	547	21,222	21,769

(Contd...)

TABLE - IV A

DISTRICT WISE AREA UNDER FOOD CROPS IN 2002-03

(in hectares)

Sl. No.	DISTRICT	SPICES AND CONDIMENTS					
		OTHERS			TOTAL SPICES AND CONDIMENTS		
		Irrigated	un irrigated	Total	Irrigated	un irrigated	Total
(1)	(2)	(123)	(124)	(125)	(126)	(127)	(128)
1	Kancheepuram	0	0	0	246	51	297
2	Thiruvallur	0	0	0	652	28	680
3	Cuddalore	0	0	0	211	4,377	4,588
4	Villupuram	0	0	0	2,066	256	2,322
5	Vellore	0	0	0	917	549	1,466
6	Thiruvannamalai	0	0	0	684	28	712
7	Salem	0	0	0	5,709	1,465	7,174
8	Namakkal	0	0	0	2,668	1,040	3,708
9	Dharmapuri	0	0	0	3,574	2,704	6,278
10	Coimbatore	0	0	0	5,691	2,369	8,060
11	Erode	0	0	0	7,137	86	7,223
12	Tiruchirapalli	0	0	0	1,576	3,452	5,028
13	Karur	0	0	0	859	93	952
14	Perambalur	0	0	0	1,281	9,133	10,414
15	Pudukottai	0	0	0	106	375	481
16	Thanjavur	0	0	0	67	197	264
17	Thiruvarur	0	0	0	18	163	181
18	Nagapattinam	0	0	0	29	335	364
19	Madurai	0	0	0	519	1,700	2,219
20	Theni	0	0	0	252	4,126	4,378
21	Dindigul	0	0	0	1,428	5,954	7,382
22	Ramanathapuram	0	0	0	3,769	15,695	19,464
23	Virudhunagar	0	0	0	3,703	6,047	9,750
24	Sivagangai	0	0	0	1,704	2,546	4,250
25	Tirunelveli	0	0	0	2,241	2,344	4,585
26	Thoothukudi	0	0	0	2,817	29,082	31,899
27	The Nilgiris	0	0	0	106	3,870	3,976
28	Kanyakumari	0	0	0	175	3,021	3,196
	STATE	**0**	**0**	**0**	**50,205**	**1,01,086**	**1,51,291**

(Contd...)

TABLE - IV A

DISTRICT WISE AREA UNDER FOOD CROPS IN 2002-03

(in hectares)

Sl. No.	DISTRICT	SUGAR CROPS								
		SUGAR CANE								
		Planted			Ratoon			Total		
		Irrigated	un irrig	Total	Irrigated	un irrig	Total	Irrigated	un irrig	Total
(1)	(2)	(129)	(130)	(131)	(132)	(133)	(134)	(135)	(136)	(137)
1	Kancheepuram	2,212	0	2,212	3,159	0	3,159	5,371	0	5,371
2	Thiruvallur	1,049	0	1,049	4,944	0	4,944	5,993	0	5,993
3	Cuddalore	27,642	0	27,642	12,627	0	12,627	40,269	0	40,269
4	Villupuram	15,714	0	15,714	19,091	0	19,091	34,805	0	34,805
5	Vellore	6,813	0	6,813	7,584	0	7,584	14,397	0	14,397
6	Thiruvannamalai	5,083	0	5,083	6,931	0	6,931	12,014	0	12,014
7	Salem	1,802	0	1,802	3,184	0	3,184	4,986	0	4,986
8	Namakkal	4,799	0	4,799	5,862	0	5,862	10,661	0	10,661
9	Dharmapuri	6,646	0	6,646	9,403	0	9,403	16,049	0	16,049
10	Coimbatore	2,678	0	2,678	6,945	0	6,945	9,623	0	9,623
11	Erode	15,411	0	15,411	11,965	0	11,965	27,376	0	27,376
12	Tiruchirapalli	2,352	0	2,352	2,262	0	2,262	4,614	0	4,614
13	Karur	5,019	0	5,019	1,663	0	1,663	6,682	0	6,682
14	Perambalur	6,225	0	6,225	5,210	0	5,210	11,435	0	11,435
15	Pudukottai	4,519	0	4,519	1,830	0	1,830	6,349	0	6,349
16	Thanjavur	4,867	0	4,867	6,099	0	6,099	10,966	0	10,966
17	Thiruvarur	871	0	871	761	0	761	1,632	0	1,632
18	Nagapattinam	543	0	543	2,745	0	2,745	3,288	0	3,288
19	Madurai	3,425	0	3,425	2,214	0	2,214	5,639	0	5,639
20	Theni	5,267	0	5,267	5,323	0	5,323	10,590	0	10,590
21	Dindigul	1,995	0	1,995	3,775	0	3,775	5,770	0	5,770
22	Ramanathapuram	685	0	685	0	0	0	685	0	685
23	Virudhunagar	958	0	958	2,622	0	2,622	3,580	0	3,580
24	Sivagangai	3,387	0	3,387	1,652	0	1,652	5,039	0	5,039
25	Tirunelveli	1,670	0	1,670	1,806	0	1,806	3,476	0	3,476
26	Thoothukudi	82	0	82	31	0	31	113	0	113
27	The Nilgiris	0	14	14	0	0	0	0	14	14
28	Kanyakumari	0	0	0	0	0	0	0	0	0
	STATE	1,31,714	14	1,31,728	1,29,688	0	1,29,688	2,61,402	14	2,61,416

(Contd...)

TABLE - IV A

DISTRICT WISE AREA UNDER FOOD CROPS IN 2002-03

(in hectares)

Sl. No.	DISTRICT	SUGAR CROPS								
		PALMYRAH			OTHER SUGAR CROPS			TOTAL SUGAR CROPS		
		Irrigated	un irrigated	Total	Irrigated	un irrigated	Total	Irrigated	un irrigated	Total
(1)	(2)	(138)	(139)	(140)	(141)	(142)	(143)	(144)	(145)	(146)
1	Kancheepuram	0	25	25	0	0	0	5,371	25	5,396
2	Thiruvallur	0	108	108	0	0	0	5,993	108	6,101
3	Cuddalore	0	81	81	0	0	0	40,269	81	40,350
4	Villupuram	0	164	164	0	0	0	34,805	164	34,969
5	Vellore	0	94	94	0	0	0	14,397	94	14,491
6	Thiruvannamalai	0	0	0	0	0	0	12,014	0	12,014
7	Salem	0	223	223	0	0	0	4,986	223	5,209
8	Namakkal	0	0	0	0	0	0	10,661	0	10,661
9	Dharmapuri	0	188	188	0	0	0	16,049	188	16,237
10	Coimbatore	0	65	65	0	0	0	9,623	65	9,688
11	Erode	8	28	36	0	0	0	27,384	28	27,412
12	Tiruchirapalli	0	55	55	0	0	0	4,614	55	4,669
13	Karur	1	66	67	0	0	0	6,683	66	6,749
14	Perambalur	0	30	30	0	0	0	11,435	30	11,465
15	Pudukottai	0	194	194	0	0	0	6,349	194	6,543
16	Thanjavur	0	183	183	0	0	0	10,966	183	11,149
17	Thiruvarur	0	123	123	0	0	0	1,632	123	1,755
18	Nagapattinam	0	623	623	0	0	0	3,288	623	3,911
19	Madurai	0	236	236	0	0	0	5,639	236	5,875
20	Theni	0	20	20	0	0	0	10,590	20	10,610
21	Dindigul	0	133	133	0	0	0	5,770	133	5,903
22	Ramanathapuram	0	4,457	4,457	0	0	0	685	4,457	5,142
23	Virudhunagar	0	383	383	0	0	0	3,580	383	3,963
24	Sivagangai	0	2	2	0	0	0	5,039	2	5,041
25	Tirunelveli	0	1,481	1,481	0	0	0	3,476	1,481	4,957
26	Thoothukudi	0	3,897	3,897	0	0	0	113	3,897	4,010
27	The Nilgiris	0	0	0	0	0	0	0	14	14
28	Kanyakumari	0	1,809	1,809	0	0	0	0	1,809	1,809
	STATE	**9**	**14,668**	**14,677**	**0**	**0**	**0**	**2,61,411**	**14,682**	**2,76,093**

(Contd...)

TABLE - IV A

AREA UNDER FOOD CROPS

(in hectares)

Sl. No.	DISTRICT	FRUITS								
		FRESH FRUITS								
		BANANA			MANGO			JACK FRUIT		
		Irrigated	un irrigated	Total	Irrigated	un irrigated	Total	Irrigated	un irrigated	Total
(1)	(2)	(147)	(148)	(149)	(150)	(151)	(152)	(153)	(154)	(155)
1	Kancheepuram	231	0	231	1,344	1,218	2,562	1	13	14
2	Thiruvallur	917	0	917	164	7,342	7,506	1	2	3
3	Cuddalore	3,753	0	3,753	0	563	563	2	525	527
4	Villupuram	1,215	0	1,215	628	282	910	21	17	38
5	Vellore	2,051	0	2,051	209	12,194	12,403	0	17	17
6	Thiruvannamalai	1,032	0	1,032	410	120	530	13	2	15
7	Salem	607	6	613	1,110	1,827	2,937	0	164	164
8	Namakkal	712	186	898	851	175	1,026	0	198	198
9	Dharmapuri	1,142	0	1,142	220	36,303	36,523	29	9	38
10	Coimbatore	6,495	4	6,499	1,991	1,857	3,848	9	4	13
11	Erode	4,450	0	4,450	960	52	1,012	11	3	14
12	Tiruchirapalli	9,020	0	9,020	963	1,166	2,129	9	14	23
13	Karur	5,151	0	5,151	386	128	514	2	0	2
14	Perambalur	277	0	277	154	539	693	2	106	108
15	Pudukottai	3,443	0	3,443	86	508	594	24	99	123
16	Thanjavur	3,726	0	3,726	43	717	760	0	61	61
17	Thiruvarur	300	0	300	2	219	221	0	18	18
18	Nagapattinam	750	0	750	0	1,057	1,057	0	10	10
19	Madurai	2,136	0	2,136	793	4,854	5,647	13	0	13
20	Theni	3,702	0	3,702	466	7,694	8,160	5	57	62
21	Dindigul	1,612	1,713	3,325	811	12,353	13,164	0	279	279
22	Ramanathapuram	169	0	169	36	85	121	0	0	0
23	Virudhunagar	934	0	934	1,493	0	1,493	49	0	49
24	Sivagangai	690	0	690	1,110	224	1,334	22	22	44
25	Tirunelveli	6,817	0	6,817	2,645	1,401	4,046	8	42	50
26	Thoothukudi	8,037	0	8,037	442	0	442	2	0	2
27	The Nilgiris	271	248	519	0	28	28	0	80	80
28	Kanyakumari	4,901	73	4,974	0	1,735	1,735	0	779	779
	STATE	**74,541**	**2,230**	**76,771**	**17,317**	**94,641**	**1,11,958**	**223**	**2,521**	**2,744**

(Contd...)

TABLE - IV A

AREA UNDER FOOD CROPS

(in hectares)

Sl. No.	DISTRICT	FRUITS								
		FRESH FRUITS								
		PINE APPLE			GUAVA			GRAPES		
		Irrigated	un irrigated	Total	Irrigated	un irrigated	Total	Irrigated	un irrigated	Total
(1)	(2)	(156)	(157)	(158)	(159)	(160)	(161)	(162)	(163)	(164)
1	Kancheepuram	0	0	0	143	88	231	0	0	0
2	Thiruvallur	0	0	0	32	235	267	0	0	0
3	Cuddalore	0	0	0	493	0	493	0	0	0
4	Villupuram	0	0	0	237	237	474	0	0	0
5	Vellore	0	1	1	598	1	599	36	0	36
6	Thiruvannamalai	0	0	0	48	3	51	0	0	0
7	Salem	0	11	11	449	38	487	0	0	0
8	Namakkal	1	1,106	1,107	227	120	347	1	0	1
9	Dharmapuri	1	0	1	496	8	504	119	0	119
10	Coimbatore	0	0	0	167	5	172	368	0	368
11	Erode	0	0	0	161	21	182	3	0	3
12	Tiruchirapalli	0	0	0	190	34	224	6	3	9
13	Karur	0	0	0	46	11	57	0	0	0
14	Perambalur	0	0	0	64	5	69	1	0	1
15	Pudukottai	0	0	0	60	31	91	0	0	0
16	Thanjavur	0	0	0	82	132	214	0	0	0
17	Thiruvarur	0	0	0	0	8	8	0	0	0
18	Nagapattinam	0	0	0	0	13	13	0	0	0
19	Madurai	0	0	0	1,020	55	1,075	3	0	3
20	Theni	0	0	0	319	0	319	1,585	0	1,585
21	Dindigul	0	67	67	1,037	630	1,667	226	0	226
22	Ramanathapuram	0	0	0	50	4	54	0	0	0
23	Virudhunagar	0	0	0	914	0	914	1	0	1
24	Sivagangai	0	0	0	187	52	239	0	0	0
25	Tirunelveli	0	0	0	323	28	351	90	0	90
26	Thoothukudi	0	0	0	279	0	279	2	0	2
27	The Nilgiris	0	2	2	0	31	31	0	0	0
28	Kanyakumari	0	51	51	0	67	67	0	0	0
	STATE	2	1,238	1,240	7,622	1,857	9,479	2,441	3	2,444

(Contd...)

TABLE - IV A
AREA UNDER FOOD CROPS

(in hectares)

Sl. No.	DISTRICT	FRUITS								
		FRESH FRUITS								
		PEAR			CHIKKU			PAPAYA		
		Irrigated	un irrigated	Total	Irrigated	un irrigated	Total	Irrigated	un irrigated	Total
(1)	(2)	(165)	(166)	(167)	(168)	(169)	(170)	(171)	(172)	(173)
1	Kancheepuram	0	0	0	16	9	25	3	0	3
2	Thiruvallur	0	0	0	19	23	42	0	0	0
3	Cuddalore	0	0	0	4	0	4	0	0	0
4	Villupuram	0	0	0	40	2	42	0	0	0
5	Vellore	0	0	0	192	1	193	1	0	1
6	Thiruvannamalai	0	0	0	24	0	24	0	0	0
7	Salem	0	0	0	186	72	258	0	0	0
8	Namakkal	0	0	0	422	0	422	1	0	1
9	Dharmapuri	0	0	0	395	0	395	64	25	89
10	Coimbatore	0	0	0	319	5	324	138	11	149
11	Erode	0	0	0	119	0	119	18	0	18
12	Tiruchirapalli	0	0	0	79	1	80	2	2	4
13	Karur	0	0	0	90	14	104	0	0	0
14	Perambalur	0	0	0	2	1	3	1	0	1
15	Pudukottai	0	0	0	5	4	9	0	0	0
16	Thanjavur	0	0	0	6	3	9	0	0	0
17	Thiruvarur	0	0	0	0	0	0	0	1	1
18	Nagapattinam	0	0	0	0	0	0	0	0	0
19	Madurai	1	0	1	160	0	160	0	0	0
20	Theni	0	0	0	284	0	284	14	0	14
21	Dindigul	0	1,275	1,275	917	0	917	4	0	4
22	Ramanathapuram	0	0	0	50	1	51	0	0	0
23	Virudhunagar	0	0	0	255	0	255	16	0	16
24	Sivagangai	0	0	0	75	31	106	0	0	0
25	Tirunelveli	0	0	0	68	1	69	1	0	1
26	Thoothukudi	0	0	0	82	0	82	0	0	0
27	The Nilgiris	0	20	20	0	0	0	0	1	1
28	Kanyakumari	0	0	0	0	4	4	0	2	2
	STATE	1	1,295	1,296	3,809	172	3,981	263	42	305

(Contd...)

TABLE - IV A
AREA UNDER FOOD CROPS

(in hectares)

Sl. No.	DISTRICT	FRUITS								
		FRESH FRUITS								
		POME GRANATE			BER			APPLE		
		Irrigated	un irrigated	Total	Irrigated	un irrigated	Total	Irrigated	un irrigated	Total
(1)	(2)	(174)	(175)	(176)	(177)	(178)	(179)	(180)	(181)	(182)
1	Kancheepuram	0	0	0	0	0	0	0	0	0
2	Thiruvallur	0	5	5	0	0	0	0	0	0
3	Cuddalore	0	0	0	0	0	0	0	0	0
4	Villupuram	2	0	2	0	0	0	0	0	0
5	Vellore	19	0	19	0	0	0	0	0	0
6	Thiruvannamalai	1	0	1	0	0	0	0	0	0
7	Salem	63	9	72	0	70	70	0	0	0
8	Namakkal	12	53	65	0	0	0	0	0	0
9	Dharmapuri	52	1	53	0	0	0	0	0	0
10	Coimbatore	51	0	51	0	0	0	0	0	0
11	Erode	10	0	10	0	0	0	0	0	0
12	Tiruchirapalli	12	1	13	0	0	0	0	0	0
13	Karur	1	0	1	0	0	0	0	0	0
14	Perambalur	2	0	2	0	0	0	0	0	0
15	Pudukottai	0	0	0	0	0	0	0	0	0
16	Thanjavur	8	0	8	0	5	5	0	0	0
17	Thiruvarur	0	1	1	0	1	1	0	0	0
18	Nagapattinam	1	0	1	0	3	3	0	0	0
19	Madurai	6	0	6	0	0	0	0	0	0
20	Theni	12	0	12	0	0	0	0	0	0
21	Dindigul	13	241	254	0	0	0	0	3	3
22	Ramanathapuram	0	0	0	0	0	0	0	0	0
23	Virudhunagar	12	0	12	14	0	14	0	0	0
24	Sivagangai	5	0	5	0	6	6	0	0	0
25	Tirunelveli	25	0	25	0	0	0	0	0	0
26	Thoothukudi	28	0	28	2	0	2	0	0	0
27	The Nilgiris	0	0	0	0	0	0	0	1	1
28	Kanyakumari	0	5	5	0	0	0	0	0	0
	STATE	335	316	651	16	85	101	0	4	4

(Contd...)

TABLE - IV A

AREA UNDER FOOD CROPS

(in hectares)

Sl. No.	DISTRICT	FRUITS								
		FRESH FRUITS								
		PLUMS			PEACH			WATER MELON		
		Irrigated	un irrigated	Total	Irrigated	un irrigated	Total	Irrigated	un irrigated	Total
(1)	(2)	(183)	(184)	(185)	(186)	(187)	(188)	(189)	(190)	(191)
1	Kancheepuram	0	0	0	0	0	0	931	0	931
2	Thiruvallur	0	0	0	0	0	0	222	0	222
3	Cuddalore	0	0	0	0	0	0	0	0	0
4	Villupuram	0	0	0	0	0	0	467	0	467
5	Vellore	0	0	0	0	0	0	4	2	6
6	Thiruvannamalai	0	0	0	0	0	0	31	0	31
7	Salem	0	0	0	0	0	0	0	4	4
8	Namakkal	0	0	0	0	0	0	0	0	0
9	Dharmapuri	0	0	0	0	0	0	18	0	18
10	Coimbatore	0	0	0	0	0	0	32	0	32
11	Erode	0	0	0	0	0	0	2	10	12
12	Tiruchirapalli	0	0	0	0	0	0	0	0	0
13	Karur	0	0	0	0	0	0	0	0	0
14	Perambalur	0	0	0	0	0	0	0	0	0
15	Pudukottai	0	0	0	0	0	0	0	0	0
16	Thanjavur	0	0	0	0	0	0	0	0	0
17	Thiruvarur	0	0	0	0	0	0	0	0	0
18	Nagapattinam	0	0	0	0	0	0	0	0	0
19	Madurai	0	0	0	0	0	0	2	0	2
20	Theni	0	0	0	0	0	0	0	5	5
21	Dindigul	0	374	374	0	17	17	9	0	9
22	Ramanathapuram	0	0	0	0	0	0	0	0	0
23	Virudhunagar	0	0	0	0	0	0	1	0	1
24	Sivagangai	0	0	0	0	0	0	3	0	3
25	Tirunelveli	0	0	0	0	0	0	3	0	3
26	Thoothukudi	0	0	0	0	0	0	2	0	2
27	The Nilgiris	0	4	4	0	2	2	0	0	0
28	Kanyakumari	0	0	0	0	0	0	0	0	0
	STATE	**0**	**378**	**378**	**0**	**19**	**19**	**1,727**	**21**	**1,748**

(Contd...)

TABLE - IV A

AREA UNDER FOOD CROPS

(in hectares)

Sl. No.	DISTRICT	FRUITS								
		FRESH FRUITS								
		MUSK MELON			OTHER FRESH FRUITS			TOTAL FRESH FRUITS		
		Irrigated	un irrigated	Total	Irrigated	un irrigated	Total	Irrigated	un irrigated	Total
(1)	(2)	(192)	(193)	(194)	(195)	(196)	(197)	(198)	(199)	(200)
1	Kancheepuram	0	0	0	0	0	0	2,669	1,328	3,997
2	Thiruvallur	94	0	94	0	0	0	1,449	7,607	9,056
3	Cuddalore	0	0	0	0	0	0	4,252	1,088	5,340
4	Villupuram	0	0	0	0	0	0	2,610	538	3,148
5	Vellore	0	0	0	3	31	34	3,113	12,247	15,360
6	Thiruvannamalai	0	0	0	0	0	0	1,559	125	1,684
7	Salem	0	0	0	0	101	101	2,415	2,302	4,717
8	Namakkal	0	0	0	0	0	0	2,227	1,838	4,065
9	Dharmapuri	0	0	0	0	10	10	2,536	36,356	38,892
10	Coimbatore	0	0	0	0	1	1	9,570	1,887	11,457
11	Erode	0	0	0	2	0	2	5,736	86	5,822
12	Tiruchirapalli	0	0	0	0	1	1	10,281	1,222	11,503
13	Karur	0	0	0	0	0	0	5,676	153	5,829
14	Perambalur	0	0	0	0	0	0	503	651	1,154
15	Pudukottai	0	0	0	2	0	2	3,620	642	4,262
16	Thanjavur	0	0	0	0	1	1	3,865	919	4,784
17	Thiruvarur	0	0	0	0	0	0	302	248	550
18	Nagapattinam	0	0	0	0	3	3	751	1,086	1,837
19	Madurai	0	0	0	7	26	33	4,141	4,935	9,076
20	Theni	0	0	0	5	0	5	6,392	7,756	14,148
21	Dindigul	0	0	0	2	5	7	4,631	16,957	21,588
22	Ramanathapuram	0	0	0	0	3	3	305	93	398
23	Virudhunagar	0	0	0	0	0	0	3,689	0	3,689
24	Sivagangai	0	0	0	0	0	0	2,092	335	2,427
25	Tirunelveli	0	0	0	0	3	3	9,980	1,475	11,455
26	Thoothukudi	0	0	0	2	0	2	8,878	0	8,878
27	The Nilgiris	0	0	0	0	4	4	271	421	692
28	Kanyakumari	0	0	0	0	0	0	4,901	2,716	7,617
	STATE	**94**	**0**	**94**	**23**	**189**	**212**	**1,08,414**	**1,05,011**	**2,13,425**

(Contd...)

TABLE - IV A

AREA UNDER FOOD CROPS

(in hectares)

Sl. No.	DISTRICT	FRUITS								
		CITRUS FRUITS								
		ORANGE			LEMON			LICHI		
		Irrigated	un irrigated	Total	Irrigated	un irrigated	Total	Irrigated	un irrigated	Total
(1)	(2)	(201)	(202)	(203)	(204)	(205)	(206)	(207)	(208)	(209)
1	Kancheepuram	0	0	0	41	1	42	0	0	0
2	Thiruvallur	0	0	0	12	5	17	0	0	0
3	Cuddalore	0	0	0	60	0	60	0	0	0
4	Villupuram	0	0	0	23	0	23	0	0	0
5	Vellore	17	0	17	45	7	52	1	0	1
6	Thiruvannamalai	0	0	0	10	0	10	3	0	3
7	Salem	17	398	415	58	2	60	0	0	0
8	Namakkal	16	35	51	20	48	68	0	0	0
9	Dharmapuri	1	0	1	87	4	91	0	0	0
10	Coimbatore	12	6	18	53	3	56	0	0	0
11	Erode	43	0	43	87	0	87	0	0	0
12	Tiruchirapalli	3	0	3	1,105	8	1,113	0	0	0
13	Karur	1	0	1	44	0	44	0	0	0
14	Perambalur	2	0	2	560	1	561	0	0	0
15	Pudukottai	0	0	0	58	20	78	0	0	0
16	Thanjavur	1	0	1	18	27	45	0	0	0
17	Thiruvarur	0	0	0	10	19	29	0	0	0
18	Nagapattinam	0	0	0	71	0	71	0	0	0
19	Madurai	1	0	1	68	0	68	0	0	0
20	Theni	4	46	50	45	178	223	0	0	0
21	Dindigul	0	1,876	1,876	176	2,555	2,731	0	0	0
22	Ramanathapuram	0	0	0	11	0	11	0	0	0
23	Virudhunagar	1	0	1	263	0	263	0	0	0
24	Sivagangai	1	0	1	16	3	19	0	0	0
25	Tirunelveli	6	1	7	1,698	11	1,709	0	0	0
26	Thoothukudi	1	0	1	132	0	132	0	0	0
27	The Nilgiris	0	75	75	0	8	8	0	0	0
28	Kanyakumari	0	1	1	2	49	51	0	0	0
	STATE	127	2,438	2,565	4,773	2,949	7,722	4	0	4

(Contd...)

TABLE - IV A
AREA UNDER FOOD CROPS

(in hectares)

Sl. No.	DISTRICT	FRUITS								
		CITRUS FRUITS								
		SANTRA			AMLA			OTHER CITRUS FRUITS		
		Irrigated	un irrigated	Total	Irrigated	un irrigated	Total	Irrigated	un irrigated	Total
(1)	(2)	(210)	(211)	(212)	(213)	(214)	(215)	(216)	(217)	(218)
1	Kancheepuram	19	0	19	1	0	1	0	0	0
2	Thiruvallur	5	2	7	0	0	0	0	0	0
3	Cuddalore	0	0	0	0	0	0	0	0	0
4	Villupuram	0	0	0	10	1	11	0	0	0
5	Vellore	0	3	3	1	0	1	0	0	0
6	Thiruvannamalai	20	0	20	6	0	6	0	0	0
7	Salem	0	2	2	2	0	2	0	0	0
8	Namakkal	0	0	0	0	17	17	0	0	0
9	Dharmapuri	12	0	12	5	0	5	0	0	0
10	Coimbatore	4	0	4	114	44	158	0	0	0
11	Erode	17	0	17	72	4	76	38	0	38
12	Tiruchirapalli	0	0	0	17	0	17	4	1	5
13	Karur	0	0	0	25	1	26	0	0	0
14	Perambalur	1	0	1	9	0	9	2	3	5
15	Pudukottai	0	0	0	3	3	6	0	0	0
16	Thanjavur	0	0	0	2	3	5	0	10	10
17	Thiruvarur	0	0	0	0	3	3	5	9	14
18	Nagapattinam	0	0	0	0	13	13	15	0	15
19	Madurai	0	0	0	16	6	22	2	0	2
20	Theni	0	0	0	12	40	52	0	58	58
21	Dindigul	0	0	0	74	3	77	0	59	59
22	Ramanathapuram	0	0	0	1	0	1	0	1	1
23	Virudhunagar	0	0	0	61	0	61	0	0	0
24	Sivagangai	0	0	0	162	0	162	0	0	0
25	Tirunelveli	0	0	0	411	35	446	8	0	8
26	Thoothukudi	0	0	0	116	0	116	5	0	5
27	The Nilgiris	0	0	0	0	0	0	0	0	0
28	Kanyakumari	0	0	0	0	4	4	2	1	3
	STATE	78	7	85	1,120	177	1,297	81	142	223

(Contd...)

TABLE - IV A
AREA UNDER FOOD CROPS

(in hectares)

Sl. No.	DISTRICT	FRUITS								
		TOTAL CITRUS FRUITS			TOTAL FRESH AND CITRUS FRUITS			DRY FRUITS: CASHEW NUT		
		Irrigated	un irrigated	Total	Irrigated	un irrigated	Total	Irrigated	un irrigated	Total
(1)	(2)	(219)	(220)	(221)	(222)	(223)	(224)	(225)	(226)	(227)
1	Kancheepuram	61	1	62	2,730	1,329	4,059	94	307	401
2	Thiruvallur	17	7	24	1,466	7,614	9,080	0	222	222
3	Cuddalore	60	0	60	4,312	1,088	5,400	0	28,083	28,083
4	Villupuram	33	1	34	2,643	539	3,182	29	4,577	4,606
5	Vellore	64	10	74	3,177	12,257	15,434	6	23	29
6	Thiruvannamalai	39	0	39	1,598	125	1,723	0	0	0
7	Salem	77	402	479	2,492	2,704	5,196	0	0	0
8	Namakkal	36	100	136	2,263	1,938	4,201	2	0	2
9	Dharmapuri	105	4	109	2,641	36,360	39,001	5	11	16
10	Coimbatore	183	53	236	9,753	1,940	11,693	228	15	243
11	Erode	257	4	261	5,993	90	6,083	30	4	34
12	Tiruchirapalli	1,129	9	1,138	11,410	1,231	12,641	18	752	770
13	Karur	70	1	71	5,746	154	5,900	28	11	39
14	Perambalur	574	4	578	1,077	655	1,732	0	29,298	29,298
15	Pudukottai	61	23	84	3,681	665	4,346	15	10,850	10,865
16	Thanjavur	21	40	61	3,886	959	4,845	0	2,854	2,854
17	Thiruvarur	15	31	46	317	279	596	0	21	21
18	Nagapattinam	86	13	99	837	1,099	1,936	0	503	503
19	Madurai	87	6	93	4,228	4,941	9,169	72	179	251
20	Theni	61	322	383	6,453	8,078	14,531	6	4,039	4,045
21	Dindigul	250	4,493	4,743	4,881	21,450	26,331	255	346	601
22	Ramanathapuram	12	1	13	317	94	411	0	124	124
23	Virudhunagar	325	0	325	4,014	0	4,014	14	20	34
24	Sivagangai	179	3	182	2,271	338	2,609	0	4,973	4,973
25	Tirunelveli	2,123	47	2,170	12,103	1,522	13,625	1,797	2,557	4,354
26	Thoothukudi	254	0	254	9,132	0	9,132	523	388	911
27	The Nilgiris	0	83	83	271	504	775	0	0	0
28	Kanyakumari	4	55	59	4,905	2,771	7,676	0	1,938	1,938
	STATE	6,183	5,713	11,896	1,14,597	1,10,724	2,25,321	3,122	92,095	95,217

(Contd...)

TABLE - IV A

AREA UNDER FOOD CROPS

(in hectares)

Sl. No.	DISTRICT	TOTAL FRESH,CITRUS AND DRY FRUITS			VEGETABLES					
					POTATO			TAPIOCA		
		Irrigated	un irrigated	Total	Irrigated	un irrigated	Total	Irrigated	un irrigated	Total
(1)	(2)	(228)	(229)	(230)	(231)	(232)	(233)	(234)	(235)	(236)
1	Kancheepuram	2,824	1,636	4,460	0	0	0	7	0	7
2	Thiruvallur	1,466	7,836	9,302	0	0	0	127	1	128
3	Cuddalore	4,312	29,171	33,483	0	0	0	4,923	0	4,923
4	Villupuram	2,672	5,116	7,788	0	0	0	7,220	297	7,517
5	Vellore	3,183	12,280	15,463	0	0	0	96	2	98
6	Thiruvannamalai	1,598	125	1,723	0	0	0	557	48	605
7	Salem	2,492	2,704	5,196	0	0	0	3,727	8,101	11,828
8	Namakkal	2,265	1,938	4,203	0	0	0	2,505	4,322	6,827
9	Dharmapuri	2,646	36,371	39,017	277	0	277	2,426	12,286	14,712
10	Coimbatore	9,981	1,955	11,936	0	0	0	518	0	518
11	Erode	6,023	94	6,117	55	3	58	3,653	92	3,745
12	Tiruchirapalli	11,428	1,983	13,411	0	0	0	3,229	2,281	5,510
13	Karur	5,774	165	5,939	0	0	0	680	0	680
14	Perambalur	1,077	29,953	31,030	0	0	0	2,578	0	2,578
15	Pudukottai	3,696	11,515	15,211	0	0	0	16	0	16
16	Thanjavur	3,886	3,813	7,699	0	0	0	40	0	40
17	Thiruvarur	317	300	617	0	0	0	24	0	24
18	Nagapattinam	837	1,602	2,439	0	0	0	160	0	160
19	Madurai	4,300	5.120	9,420	0	0	0	98	0	98
20	Theni	6,459	12,117	18,576	0	0	0	28	0	28
21	Dindigul	5,136	21,796	26,932	672	2,073	2,745	205	0	205
22	Ramanathapuram	317	218	535	0	0	0	0	0	0
23	Virudhunagar	4,028	20	4,048	0	0	0	23	0	23
24	Sivagangai	2,271	5,311	7,582	0	0	0	0	0	0
25	Tirunelveli	13,900	4,079	17,979	0	0	0	36	134	170
26	Thoothukudi	9,655	388	10,043	0	0	0	4	0	4
27	The Nilgiris	271	504	775	513	944	1,457	0	102	102
28	Kanyakumari	4,905	4,709	9,614	0	0	0	1,705	5,700	7,405
	STATE	1,17,719	2,02,819	3,20,538	1,517	3,020	4,537	34,585	33,366	67,951

(Contd...)

TABLE - IV A

AREA UNDER FOOD CROPS

(in hectares)

Sl. No.	DISTRICT	VEGETABLES								
		SWEET POTATO			YAM			CARROT		
		Irrigated	un irrigated	Total	Irrigated	un irrigated	Total	Irrigated	un irrigated	Total
(1)	(2)	(237)	(238)	(239)	(240)	(241)	(242)	(243)	(244)	(245)
1	Kancheepuram	47	0	47	6	0	6	0	0	0
2	Thiruvallur	9	0	9	25	·0	25	0	0	0
3	Cuddalore	69	0	69	0	0	0	0	0	0
4	Villupuram	138	0	138	0	0	0	0	0	0
5	Vellore	4	0	4	94	0	94	0	0	0
6	Thiruvannamalai	12	0	12	137	0	137	0	0	0
7	Salem	0	1	1	3	0	3	0	0	0
8	Namakkal	10	0	10	0	0	0	0	0	0
9	Dharmapuri	22	5	27	1	0	1	115	0	115
10	Coimbatore	0	0	0	5	0	5	0	0	0
11	Erode	3	0	3	375	0	375	0	0	0
12	Tiruchirapalli	24	0	24	0	0	0	0	0	0
13	Karur	146	0	146	2	0	2	0	0	0
14	Perambalur	24	0	24	0	0	0	0	0	0
15	Pudukottai	3	0	3	0	0	0	0	0	0
16	Thanjavur	2	0	2	25	0	25	0	0	0
17	Thiruvarur	2	0	2	3	0	3	0	0	0
18	Nagapattinam	15	0	15	0	0	0	0	0	0
19	Madurai	63	0	63	17	0	17	0	0	0
20	Theni	2	0	2	3	0	3	0	0	0
21	Dindigul	64	0	64	0	0	0	382	296	678
22	Ramanathapuram	0	0	0	0	0	0	0	0	0
23	Virudhunagar	70	0	70	36	0	36	0	0	0
24	Sivagangai	5	0	5	0	0	0	0	0	0
25	Tirunelveli	20	0	20	12	0	12	0	0	0
26	Thoothukudi	51	0	51	134	0	134	0	0	0
27	The Nilgiris	0	3	3	0	20	20	1	1,540	1,541
28	Kanyakumari	0	0	0	12	0	12	0	0	0
	STATE	805	9	814	890	20	910	498	1,836	2,334

(Contd...)

TABLE - IV A
AREA UNDER FOOD CROPS

(in hectares)

Sl. No.	DISTRICT	VEGETABLES								
		BEET ROOT			TURNIP			ONION		
		Irrigated	un irrigated	Total	Irrigated	un irrigated	Total	Irrigated	un irrigated	Total
(1)	(2)	(246)	(247)	(248)	(249)	(250)	(251)	(252)	(253)	(254)
1	Kancheepuram	0	0	0	0	0	0	0	0	0
2	Thiruvallur	0	0	0	0	0	0	2	0	2
3	Cuddalore	0	0	0	0	0	0	121	0	121
4	Villupuram	0	0	0	0	0	0	173	0	173
5	Vellore	0	0	0	0	0	0	39	0	39
6	Thiruvannamalai	0	0	0	0	0	0	102	0	102
7	Salem	0	0	0	0	0	0	1,081	0	1,081
8	Namakkal	0	10	10	0	0	0	2,048	0	2,048
9	Dharmapuri	166	0	166	0	0	0	352	0	352
10	Coimbatore	265	0	265	0	0	0	1,970	0	1,970
11	Erode	12	5	17	0	0	0	1,785	0	1,785
12	Tiruchirapalli	0	0	0	0	0	0	2,465	30	2,495
13	Karur	0	0	0	0	0	0	74	0	74
14	Perambalur	0	0	0	0	0	0	5,063	0	5,063
15	Pudukottai	0	0	0	0	0	0	3	6	9
16	Thanjavur	0	0	0	0	0	0	20	0	20
17	Thiruvarur	0	0	0	0	0	0	0	0	0
18	Nagapattinam	0	0	0	0	0	0	30	0	30
19	Madurai	1	0	1	0	0	0	908	0	908
20	Theni	251	0	251	0	0	0	250	0	250
21	Dindigul	30	0	30	1	0	1	2,367	0	2,367
22	Ramanathapuram	0	0	0	0	0	0	44	0	44
23	Virudhunagar	0	0	0	0	0	0	1,312	0	1,312
24	Sivagangai	0	0	0	0	0	0	14	0	14
25	Tirunelveli	0	0	0	0	0	0	1,489	0	1,489
26	Thoothukudi	0	0	0	0	0	0	567	1,177	1,744
27	The Nilgiris	0	185	185	0	61	61	0	0	0
28	Kanyakumari	0	0	0	0	0	0	0	0	0
	STATE	725	200	925	1	61	62	22,279	1,213	23,492

(Contd...)

TABLE - IV A
AREA UNDER FOOD CROPS

(in hectares)

Sl. No.	DISTRICT	VEGETABLES								
		BRINJAL			LADY ' S FINGER			LAB LAB		
		Irrigated	un irrigated	Total	Irrigated	un irrigated	Total	Irrigated	un irrigated	Total
(1)	(2)	(255)	(256)	(257)	(258)	(259)	(260)	(261)	(262)	(263)
1	Kancheepuram	237	0	237	177	0	177	10	0	10
2	Thiruvallur	122	0	122	188	0	188	0	0	0
3	Cuddalore	250	0	250	70	0	70	30	0	30
4	Villupuram	236	0	236	180	0	180	0	0	0
5	Vellore	571	0	571	308	0	308	17	0	17
6	Thiruvannamalai	478	0	478	280	0	280	122	0	122
7	Salem	732	0	732	944	0	944	33	0	33
8	Namakkal	490	0	490	387	0	387	0	0	0
9	Dharmapuri	590	0	590	598	0	598	25	23	48
10	Coimbatore	621	0	621	392	0	392	110	9	119
11	Erode	293	0	293	161	0	161	146	0	146
12	Tiruchirapalli	127	0	127	91	0	91	31	0	31
13	Karur	93	0	93	38	0	38	2	0	2
14	Perambalur	118	0	118	19	0	19	48	0	48
15	Pudukottai	140	1	141	57	1	58	0	0	0
16	Thanjavur	237	0	237	52	0	52	8	0	8
17	Thiruvarur	12	0	12	10	0	10	4	0	4
18	Nagapattinam	24	0	24	21	0	21	16	0	16
19	Madurai	360	0	360	170	0	170	14	0	14
20	Theni	412	0	412	132	0	132	27	0	27
21	Dindigul	641	0	641	287	0	287	749	0	749
22	Ramanathapuram	46	0	46	17	0	17	0	0	0
23	Virudhunagar	231	0	231	157	0	157	8	0	8
24	Sivagangai	68	0	68	8	0	8	1	0	1
25	Tirunelveli	404	0	404	349	0	349	5	0	5
26	Thoothukudi	212	0	212	182	0	182	27	0	27
27	The Nilgiris	0	1	1	0	0	0	0	1	1
28	Kanyakumari	44	0	44	26	0	26	0	0	0
	STATE	7,789	2	7,791	5,301	1	5,302	1,433	33	1,466

(Contd...)

TABLE - IV A
AREA UNDER FOOD CROPS

(in hectares)

Sl. No.	DISTRICT	VEGETABLES								
		CABBAGE			TOMATO			PUMPKIN		
		Irrigated	un irrigated	Total	Irrigated	un irrigated	Total	Irrigated	un irrigated	Total
(1)	(2)	(264)	(265)	(266)	(267)	(268)	(269)	(270)	(271)	(272)
1	Kancheepuram	0	0	0	24	0	24	80	0	80
2	Thiruvallur	0	0	0	7	2	9	5	2	7
3	Cuddalore	0	0	0	11	0	11	4	0	4
4	Villupuram	0	0	0	43	0	43	78	0	78
5	Vellore	2	0	2	699	0	699	32	0	32
6	Thiruvannamalai	0	0	0	393	0	393	94	0	94
7	Salem	0	2	2	953	2,908	3,861	46	0	46
8	Namakkal	0	4	4	943	0	943	0	24	24
9	Dharmapuri	1,113	0	1,113	4,444	850	5,294	22	4	26
10	Coimbatore	0	0	0	3,779	630	4,409	0	0	0
11	Erode	22	0	22	682	0	682	121	0	121
12	Tiruchirapalli	0	0	0	407	0	407	30	0	30
13	Karur	0	0	0	151	0	151	1	0	1
14	Perambalur	0	0	0	126	0	126	1	157	158
15	Pudukottai	0	0	0	9	0	9	7	2	9
16	Thanjavur	0	0	0	0	0	0	48	0	48
17	Thiruvarur	0	0	0	1	0	1	3	0	3
18	Nagapattinam	0	0	0	3	0	3	3	0	3
19	Madurai	0	0	0	376	0	376	15	0	15
20	Theni	79	0	79	2,744	0	2,744	28	0	28
21	Dindigul	24	0	24	1,781	0	1,781	11	0	11
22	Ramanathapuram	0	0	0	14	0	14	1	1	2
23	Virudhunagar	0	0	0	277	0	277	4	0	4
24	Sivagangai	0	0	0	13	0	13	0	1	1
25	Tirunelveli	0	0	0	589	0	589	41	0	41
26	Thoothukudi	0	0	0	226	0	226	11	0	11
27	The Nilgiris	4	901	905	0	5	5	0	4	4
28	Kanyakumari	0	0	0	6	0	6	9	0	9
	STATE	1,244	907	2,151	18,701	4,395	23,096	695	195	890

(Contd...)

TABLE - IV A

AREA UNDER FOOD CROPS

(in hectares)

Sl. No.	DISTRICT	VEGETABLES								
		SNAKE GOURD			RIBBED GOURD			BOTTLE GOURD		
		Irrigated	un irrigated	Total	Irrigated	un irrigated	Total	Irrigated	un irrigated	Total
(1)	(2)	(273)	(274)	(275)	(276)	(277)	(278)	(279)	(280)	(281)
1	Kancheepuram	62	0	62	14	0	14	6	0	6
2	Thiruvallur	0	5	5	22	0	22	2	2	4
3	Cuddalore	172	0	172	3	0	3	1	0	1
4	Villupuram	42	0	42	10	0	10	0	0	0
5	Vellore	8	0	8	5	0	5	0	0	0
6	Thiruvannamalai	6	0	6	0	0	0	0	0	0
7	Salem	86	0	86	110	1	111	37	0	37
8	Namakkal	0	0	0	70	0	70	0	0	0
9	Dharmapuri	9	4	13	6	5	11	0	7	7
10	Coimbatore	85	0	85	78	0	78	8	4	12
11	Erode	18	0	18	13	0	13	3	0	3
12	Tiruchirapalli	17	0	17	4	0	4	2	0	2
13	Karur	2	0	2	0	0	0	0	0	0
14	Perambalur	4	0	4	0	0	0	0	0	0
15	Pudukottai	3	0	3	0	0	0	0	0	0
16	Thanjavur	25	0	25	1	0	1	0	0	0
17	Thiruvarur	5	0	5	2	0	2	4	0	4
18	Nagapattinam	7	0	7	2	0	2	5	0	5
19	Madurai	6	0	6	4	0	4	1	0	1
20	Theni	11	0	11	6	0	6	1	0	1
21	Dindigul	71	0	71	0	0	0	9	0	9
22	Ramanathapuram	1	0	1	0	0	0	0	0	0
23	Virudhunagar	2	0	2	13	1	14	2	1	3
24	Sivagangai	1	0	1	0	0	0	0	0	0
25	Tirunelveli	21	0	21	0	0	0	5	0	5
26	Thoothukudi	6	0	6	6	0	6	0	0	0
27	The Nilgiris	0	4	4	0	0	0	0	0	0
28	Kanyakumari	19	0	19	0	0	0	0	0	0
	STATE	689	13	702	369	7	376	86	14	100

(Contd...)

TABLE - IV A

AREA UNDER FOOD CROPS

(in hectares)

Sl. No.	DISTRICT	VEGETABLES								
		BITTER GOURD			ASH GOURD			CUCUMBER		
		Irrigated	un irrigated	Total	Irrigated	un irrigated	Total	Irrigated	un irrigated	Total
(1)	(2)	(282)	(283)	(284)	(285)	(286)	(287)	(288)	(289)	(290)
1	Kancheepuram	22	0	22	3	0	3	77	0	77
2	Thiruvallur	18	1	19	9	1	10	3	1	4
3	Cuddalore	58	0	58	4	0	4	9	0	9
4	Villupuram	38	0	38	43	0	43	14	0	14
5	Vellore	58	0	58	3	0	3	0	0	0
6	Thiruvannamalai	9	0	9	0	0	0	0	0	0
7	Salem	76	1	77	16	0	16	24	0	24
8	Namakkal	11	4	15	10	0	10	0	0	0
9	Dharmapuri	25	1	26	12	0	12	143	2	145
10	Coimbatore	177	5	182	65	2	67	32	1	33
11	Erode	3	0	3	11	0	11	8	0	8
12	Tiruchirapalli	14	0	14	32	0	32	4	2	6
13	Karur	9	0	9	14	0	14	3	0	3
14	Perambalur	28	0	28	2	487	489	0	0	0
15	Pudukottai	2	0	2	0	0	0	10	2	12
16	Thanjavur	13	0	13	1	0	1	26	0	26
17	Thiruvarur	5	0	5	0	0	0	8	0	8
18	Nagapattinam	3	0	3	8	0	8	3	0	3
19	Madurai	17	0	17	2	0	2	35	0	35
20	Theni	16	0	16	0	17	17	24	0	24
21	Dindigul	137	0	137	0	0	0	43	0	43
22	Ramanathapuram	0	0	0	0	0	0	0	1	1
23	Virudhunagar	34	0	34	2	0	2	24	3	27
24	Sivagangai	0	1	1	0	0	0	10	0	10
25	Tirunelveli	23	0	23	0	0	0	118	0	118
26	Thoothukudi	127	0	127	0	0	0	33	0	33
27	The Nilgiris	0	36	36	0	0	0	0	3	3
28	Kanyakumari	13	0	13	0	0	0	55	0	55
	STATE	**936**	**49**	**985**	**237**	**507**	**744**	**706**	**15**	**721**

(Contd...)

TABLE - IV A

AREA UNDER FOOD CROPS

(in hectares)

Sl. No.	DISTRICT	VEGETABLES								
		BEANS			KARAMANI			DRUM STICK		
		Irrigated	un irrigated	Total	Irrigated	un irrigated	Total	Irrigated	un irrigated	Total
(1)	(2)	(291)	(292)	(293)	(294)	(295)	(296)	(297)	(298)	(299)
1	Kancheepuram	0	0	0	0	0	0	6	0	6
2	Thiruvallur	0	0	0	33	0	33	28	0	28
3	Cuddalore	0	0	0	0	0	0	59	0	59
4	Villupuram	0	0	0	10	0	10	8	0	8
5	Vellore	26	0	26	12	0	12	40	30	70
6	Thiruvannamalai	168	0	168	40	0	40	0	0	0
7	Salem	2	0	2	0	0	0	74	42	116
8	Namakkal	0	0	0	0	0	0	0	4	4
9	Dharmapuri	835	8	843	0	0	0	10	19	29
10	Coimbatore	2	0	2	164	2	166	36	9	45
11	Erode	86	7	93	154	43	197	552	0	552
12	Tiruchirapalli	0	0	0	0	0	0	36	3	39
13	Karur	0	0	0	0	0	0	803	21	824
14	Perambalur	0	0	0	0	0	0	95	2	97
15	Pudukottai	0	0	0	0	1	1	5	6	11
16	Thanjavur	0	0	0	0	0	0	8	0	8
17	Thiruvarur	0	0	0	0	0	0	3	4	7
18	Nagapattinam	0	0	0	0	0	0	13	0	13
19	Madurai	0	0	0	0	0	0	219	66	285
20	Theni	300	0	300	0	0	0	633	0	633
21	Dindigul	440	234	674	0	0	0	1,069	240	1,309
22	Ramanathapuram	0	0	0	0	0	0	1	16	17
23	Virudhunagar	0	0	0	0	0	0	21	0	21
24	Sivagangai	0	0	0	0	0	0	1	0	1
25	Tirunelveli	0	0	0	0	0	0	72	6	78
26	Thoothukudi	0	0	0	0	0	0	1,228	0	1,228
27	The Nilgiris	1	497	498	0	0	0	0	0	0
28	Kanyakumari	0	0	0	0	0	0	1	6	7
	STATE	1,860	746	2,606	413	46	459	5,021	474	5,495

(Contd...)

TABLE - IV A

AREA UNDER FOOD CROPS

(in hectares)

Sl. No.	DISTRICT	VEGETABLES								
		CAULI FLOWER			RADDISH			COLACASSIA		
		Irrigated	un irrigated	Total	Irrigated	un irrigated	Total	Irrigated	un irrigated	Total
(1)	(2)	(300)	(301)	(302)	(303)	(304)	(305)	(306)	(307)	(308)
1	Kancheepuram	0	0	0	0	0	0	0	0	0
2	Thiruvallur	0	0	0	8	0	8	0	0	0
3	Cuddalore	0	0	0	4	0	4	0	0	0
4	Villupuram	0	0	0	1	0	1	19	0	19
5	Vellore	0	0	0	14	0	14	106	0	106
6	Thiruvannamalai	0	0	0	106	0	106	25	0	25
7	Salem	0	0	0	18	0	18	0	0	0
8	Namakkal	0	0	0	0	10	10	0	0	0
9	Dharmapuri	195	0	195	434	0	434	0	0	0
10	Coimbatore	59	0	59	9	0	9	0	0	0
11	Erode	10	0	10	0	0	0	0	0	0
12	Tiruchirapalli	0	0	0	3	0	3	0	0	0
13	Karur	0	0	0	1	0	1	0	0	0
14	Perambalur	0	0	0	6	0	6	0	0	0
15	Pudukottai	0	0	0	10	0	10	0	0	0
16	Thanjavur	0	0	0	33	0	33	2	0	2
17	Thiruvarur	0	0	0	1	0	1	0	0	0
18	Nagapattinam	0	0	0	4	0	4	0	0	0
19	Madurai	0	0	0	0	0	0	9	0	9
20	Theni	24	0	24	0	0	0	0	0	0
21	Dindigul	179	0	179	13	26	39	0	0	0
22	Ramanathapuram	0	0	0	0	0	0	0	0	0
23	Virudhunagar	0	0	0	0	0	0	32	0	32
24	Sivagangai	0	0	0	1	0	1	0	0	0
25	Tirunelveli	0	0	0	0	0	0	6	0	6
26	Thoothukudi	0	0	0	0	0	0	2	0	2
27	The Nilgiris	0	12	12	0	116	116	0	2	2
28	Kanyakumari	0	0	0	0	0	0	14	2	16
	STATE	**467**	**12**	**479**	**666**	**152**	**818**	**215**	**4**	**219**

(Contd...)

TABLE - IV A

AREA UNDER FOOD CROPS

(in hectares)

Sl. No.	DISTRICT	VEGETABLES								
		KARUNAI KILANGU			GREENS			OTHER VEGETABLES		
		Irrigated	un irrigated	Total	Irrigated	un irrigated	Total	Irrigated	un irrigated	Total
(1)	(2)	(309)	(310)	(311)	(312)	(313)	(314)	(315)	(316)	(317)
1	Kancheepuram	0	0	0	90	0	90	3	0	3
2	Thiruvallur	0	0	0	31	65	96	1	0	1
3	Cuddalore	11	0	11	106	0	106	11	0	11
4	Villupuram	214	0	214	57	0	57	24	0	24
5	Vellore	11	0	11	115	0	115	0	0	0
6	Thiruvannamalai	134	0	134	119	0	119	0	0	0
7	Salem	8	0	8	381	25	406	26	0	26
8	Namakkal	0	0	0	220	0	220	0	0	0
9	Dharmapuri	0	0	0	229	1	230	79	2	81
10	Coimbatore	0	0	0	86	21	107	307	46	353
11	Erode	0	0	0	20	0	20	2	0	2
12	Tiruchirapalli	4	0	4	7	0	7	12	0	12
13	Karur	0	0	0	3	0	3	2	0	2
14	Perambalur	165	0	165	0	0	0	1	0	1
15	Pudukottai	1	1	2	11	0	11	0	0	0
16	Thanjavur	51	0	51	12	0	12	20	0	20
17	Thiruvarur	5	0	5	35	0	35	0	0	0
18	Nagapattinam	2	0	2	25	0	25	4	0	4
19	Madurai	7	0	7	26	0	26	76	0	76
20	Theni	0	0	0	30	0	30	25	0	25
21	Dindigul	3	0	3	6	0	6	80	218	298
22	Ramanathapuram	0	0	0	7	0	7	1	0	1
23	Virudhunagar	19	0	19	40	0	40	23	0	23
24	Sivagangai	2	0	2	17	0	17	0	0	0
25	Tirunelveli	0	0	0	61	0	61	354	0	354
26	Thoothukudi	0	0	0	16	0	16	446	0	446
27	The Nilgiris	0	0	0	0	9	9	0	93	93
28	Kanyakumari	0	0	0	22	0	22	50	0	50
	STATE	637	1	638	1,772	121	1,893	1,547	359	1,906

(Contd...)

TABLE - IV A

AREA UNDER FOOD CROPS

(in hectares)

Sl. No.	DISTRICT	TOTAL VEGETABLES			TOTAL FRUITS AND VEGETABLES			TOTAL FOOD CROPS		
		Irrigated	un irrigated	Total	Irrigated	un irrigated	Total	Irrigated	un irrigated	Total
(1)	(2)	(318)	(319)	(320)	(321)	(322)	(323)	(324)	(325)	(326)
1	Kancheepuram	871	0	871	3,695	1,636	5,331	1,07,950	4,570	1,12,520
2	Thiruvallur	640	80	720	2,106	7,916	10,022	87,863	29,650	1,17,513
3	Cuddalore	5,916	0	5,916	10,228	29,171	39,399	1,54,090	75,682	2,29,772
4	Villupuram	8,548	297	8,845	11,220	5,413	16,633	1,31,115	59,356	1,90,471
5	Vellore	2,260	32	2,292	5,443	12,312	17,755	55,478	58,432	1,13,910
6	Thiruvannamalai	2,782	48	2,830	4,380	173	4,553	72,062	27,018	99,080
7	Salem	8,377	11,081	19,458	10,869	13,785	24,654	42,675	1,05,860	1,48,535
8	Namakkal	6,694	4,378	11,072	8,959	6,316	15,275	42,572	50,741	93,313
9	Dharmapuri	12,128	13,217	25,345	14,774	49,588	64,362	77,725	2,46,628	3,24,353
10	Coimbatore	8,768	729	9,497	18,749	2,684	21,433	63,383	1,11,464	1,74,847
11	Erode	8,188	150	8,338	14,211	244	14,455	72,864	41,056	1,13,920
12	Tiruchirapalli	6,539	2,316	8,855	17,967	4,299	22,266	78,180	52,445	1,30,625
13	Karur	2,024	21	2,045	7,798	186	7,984	29,891	36,436	66,327
14	Perambalur	8,278	646	8,924	9,355	30,599	39,954	47,249	1,10,724	1,57,973
15	Pudukottai	277	20	297	3,973	11,535	15,508	82,239	21,405	1,03,644
16	Thanjavur	624	0	624	4,510	3,813	8,323	1,55,413	15,006	1,70,419
17	Thiruvarur	127	4	131	444	304	748	1,34,999	28,511	1,63,510
18	Nagapattinam	348	0	348	1,185	1,602	2,787	1,28,476	46,398	1,74,874
19	Madurai	2,424	66	2,490	6,724	5,186	11,910	57,863	33,991	91,854
20	Theni	5,026	17	5,043	11,485	12,134	23,619	42,157	41,501	83,658
21	Dindigul	9,264	3,087	12,351	14,400	24,883	39,283	48,403	1,29,799	1,78,202
22	Ramanathapuram	132	18	150	449	236	685	58,503	99,214	1,57,717
23	Virudhunagar	2,330	5	2,335	6,358	25	6,383	50,096	43,358	93,454
24	Sivagangai	141	2	143	2,412	5,313	7,725	72,786	25,476	98,262
25	Tirunelveli	3,605	140	3,745	17,505	4,219	21,724	95,125	30,465	1,25,590
26	Thoothukudi	3,278	1,177	4,455	12,933	1,565	14,498	31,398	90,892	1,22,290
27	The Nilgiris	519	4,539	5,058	790	5,043	5,833	909	10,828	11,737
28	Kanyakumari	1,976	5,708	7,684	6,881	10,417	17,298	33,179	18,210	51,389
	STATE	**1,12,084**	**47,778**	**1,59,862**	**2,29,803**	**2,50,597**	**4,80,400**	**20,54,643**	**16,45,116**	**36,99,759**

(Concluded)

TABLE - IV B

AREA UNDER NON- FOOD CROPS-2002-03

(in hectares)

Sl. No.	DISTRICT	FIBRE											
		COTTON											
		MCU-4			MCU-5			MCU-7			MCU - 8		
		irrigated	un irrigated	Total	irrigated	un irrigated	Total	irrigated	un irrigated	Total	irrigated	un irrigated	Total
(1)	(2)	(3)	(4)	(5)	(6)	(7)	(8)	(9)	(10)	(11)	(12)	(13)	(14)
1	Kancheepuram	3	0	3	15	0	15	0	0	0	0	0	0
2	Thiruvallur	0	4	4	0	0	0	0	0	0	0	0	0
3	Cuddalore	81	0	81	16	2	18	75	71	146	0	0	0
4	Villupuram	617	26	643	233	20	253	0	0	0	0	0	0
5	Vellore	0	0	0	0	0	0	0	0	0	0	0	0
6	Thiruvannamalai	64	0	64	300	174	474	0	0	0	0	0	0
7	Salem	0	0	0	1,470	3,094	4,564	0	0	0	0	0	0
8	Namakkal	0	0	0	222	112	334	0	83	83	0	0	0
9	Dharmapuri	0	0	0	464	343	807	0	0	0	0	0	0
10	Coimbatore	0	0	0	261	719	980	0	0	0	0	0	0
11	Erode	0	0	0	989	179	1,168	0	0	0	0	0	0
12	Tiruchirapalli	0	0	0	3	0	3	102	911	1,013	0	0	0
13	Karur	0	0	0	116	29	145	0	0	0	0	0	0
14	Perambalur	0	0	0	0	0	0	3	188	191	0	0	0
15	Pudukottai	0	0	0	0	0	0	59	0	59	0	0	0
16	Thanjavur	0	0	0	0	0	0	1,064	0	1,064	0	0	0
17	Thiruvarur	0	0	0	1,661	0	1,661	0	0	0	0	0	0
18	Nagapattinam	0	0	0	0	0	0	1,185	0	1,185	0	0	0
19	Madurai	0	0	0	1,114	551	1,665	0	0	0	0	0	0
20	Theni	0	0	0	376	0	376	0	0	0	0	0	0
21	Dindigul	0	0	0	512	504	1,016	0	0	0	0	0	0
22	Ramanathapuram	0	0	0	48	395	443	86	839	925	0	0	0
23	Virudhunagar	0	0	0	1,982	1,106	3,088	0	0	0	0	0	0
24	Sivagangai	21	0	21	110	83	193	0	0	0	0	0	0
25	Tirunelveli	1,154	0	1,154	867	0	867	0	0	0	0	0	0
26	Thoothukudi	0	0	0	356	1,202	1,558	136	80	216	0	0	0
27	The Nilgiris	0	0	0	0	0	0	0	0	0	0	0	0
28	Kanyakumari	0	0	0	0	0	0	0	0	0	0	0	0
	STATE	1,940	30	1,970	11,115	8,513	19,628	2,710	2,172	4,882	0	0	0

(Contd...)

TABLE - IV B

AREA UNDER NON- FOOD CROPS-2002-03

(in hectares)

Sl. No.	DISTRICT	FIBRE											
		COTTON											
		KARUNGANNI						VARA LAKSHMI			LAKSHMI		
		ORDINARY			K6								
		irrig	un irrig	total	irrig	un irrig	total	irrigated	un irrigated	Total	irrigated	un irrigated	Total
(1)	(2)	(15)	(16)	(17)	(18)	(19)	(20)	(21)	(22)	(23)	(24)	(25)	(26)
1	Kancheepuram	0	0	0	0	0	0	91	0	91	32	0	32
2	Thiruvallur	0	0	0	0	0	0	0	0	0	0	0	0
3	Cuddalore	0	1	1	9	0	9	107	0	107	17	0	17
4	Villupuram	0	56	56	176	43	219	22	156	178	0	0	0
5	Vellore	0	0	0	0	0	0	31	34	65	0	0	0
6	Thiruvannamalai	0	0	0	0	0	0	6	0	6	0	0	0
7	Salem	0	0	0	0	0	0	0	0	0	0	6	6
8	Namakkal	0	0	0	0	0	0	0	0	0	0	0	0
9	Dharmapuri	0	0	0	0	0	0	13	19	32	0	0	0
10	Coimbatore	0	0	0	0	200	200	0	0	0	0	0	0
11	Erode	0	0	0	0	0	0	86	0	86	0	0	0
12	Tiruchirapalli	0	30	30	0	0	0	0	0	0	0	0	0
13	Karur	0	0	0	0	0	0	0	0	0	0	0	0
14	Perambalur	0	0	0	0	0	0	0	0	0	0	0	0
15	Pudukottai	0	0	0	0	0	0	4	4	8	0	0	0
16	Thanjavur	0	0	0	0	0	0	0	0	0	0	0	0
17	Thiruvarur	0	0	0	0	0	0	0	0	0	0	0	0
18	Nagapattinam	0	0	0	0	0	0	0	0	0	0	0	0
19	Madurai	0	0	0	0	0	0	0	14	14	0	0	0
20	Theni	0	0	0	0	0	0	0	0	0	0	12	12
21	Dindigul	0	16	16	0	0	0	0	0	0	14	0	14
22	Ramanathapuram	0	0	0	0	0	0	0	0	0	0	0	0
23	Virudhunagar	0	0	0	34	66	100	0	0	0	0	137	137
24	Sivagangai	0	0	0	0	0	0	0	0	0	0	0	0
25	Tirunelveli	4	0	4	0	0	0	14	0	14	0	0	0
26	Thoothukudi	0	0	0	0	1,276	1,276	0	0	0	0	493	493
27	The Nilgiris	0	0	0	0	0	0	0	0	0	0	0	0
28	Kanyakumari	0	0	0	0	0	0	0	0	0	0	0	0
	STATE	4	103	107	219	1,585	1,804	374	227	601	63	648	711

(Contd...)

TABLE - IV B

AREA UNDER NON- FOOD CROPS-2002-03

(in hectares)

Sl. No.	DISTRICT	FIBRE								
		COTTON								
		SUVIN			LRA - 5166			DCH - 32		
		irrigated	un irrigated	Total	irrigated	un irrigated	Total	irrigated	un irrigated	Total
(1)	(2)	(27)	(28)	(29)	(30)	(31)	(32)	(33)	(34)	(35)
1	Kancheepuram	0	0	0	0	0	0	0	0	0
2	Thiruvallur	0	0	0	0	0	0	0	0	0
3	Cuddalore	0	198	198	24	15	39	0	0	0
4	Villupuram	110	58	168	63	246	309	0	0	0
5	Vellore	0	0	0	0	0	0	0	321	321
6	Thiruvannamalai	0	0	0	11	0	11	0	0	0
7	Salem	115	0	115	265	618	883	0	0	0
8	Namakkal	0	0	0	139	76	215	0	0	0
9	Dharmapuri	151	542	693	374	645	1,019	55	207	262
10	Coimbatore	0	0	0	611	3,305	3,916	3	4	7
11	Erode	0	0	0	912	50	962	0	0	0
12	Tiruchirapalli	0	11	11	279	222	501	0	0	0
13	Karur	0	0	0	0	0	0	0	0	0
14	Perambalur	0	0	0	0	417	417	0	0	0
15	Pudukottai	0	0	0	0	0	0	0	0	0
16	Thanjavur	0	0	0	0	0	0	0	0	0
17	Thiruvarur	0	0	0	0	0	0	0	0	0
18	Nagapattinam	0	0	0	0	0	0	0	0	0
19	Madurai	0	0	0	0	7,439	7,439	0	0	0
20	Theni	630	267	897	96	712	808	0	0	0
21	Dindigul	0	0	0	307	481	788	0	0	0
22	Ramanathapuram	0	0	0	0	161	161	0	0	0
23	Virudhunagar	0	0	0	376	12,851	13,227	0	0	0
24	Sivagangai	0	0	0	0	3	3	0	0	0
25	Tirunelveli	0	0	0	0	363	363	0	0	0
26	Thoothukudi	0	0	0	126	3,766	3,892	0	0	0
27	The Nilgiris	0	0	0	0	0	0	0	0	0
28	Kanyakumari	0	0	0	0	0	0	0	0	0
	STATE	1,006	1,076	2,082	3,583	31,370	34,953	58	532	590

(Contd...)

TABLE - IV B

AREA UNDER NON- FOOD CROPS-2002-03

(in hectares)

Sl. No.	DISTRICT	FIBRE								
		COTTON								
		SUJATHA			OTHER COTTON			TOTAL COTTON		
		irrigated	un irrigated	Total	irrigated	un irrigated	Total	irrigated	un irrigated	Total
(1)	(2)	(36)	(37)	(38)	(39)	(40)	(41)	(42)	(43)	(44)
1	Kancheepuram	0	0	0	0	0	0	141	0	141
2	Thiruvallur	0	0	0	0	0	0	0	4	4
3	Cuddalore	52	0	52	0	0	0	381	287	668
4	Villupuram	14	37	51	0	1	1	1,235	643	1,878
5	Vellore	0	3	3	0	0	0	31	358	389
6	Thiruvannamalai	0	0	0	0	0	0	381	174	555
7	Salem	0	0	0	347	0	347	2,197	3,718	5,915
8	Namakkal	0	0	0	1,606	80	1,686	1,967	351	2,318
9	Dharmapuri	33	0	33	63	416	479	1,153	2,172	3,325
10	Coimbatore	0	0	0	0	0	0	875	4,228	5,103
11	Erode	0	333	333	160	0	160	2,147	562	2,709
12	Tiruchirapalli	0	0	0	0	0	0	384	1,174	1,558
13	Karur	0	0	0	0	0	0	116	29	145
14	Perambalur	0	0	0	69	792	861	72	1,397	1,469
15	Pudukottai	0	0	0	0	0	0	63	4	67
16	Thanjavur	0	0	0	2	0	2	1,066	0	1,066
17	Thiruvarur	0	0	0	0	0	0	1,661	0	1,661
18	Nagapattinam	0	0	0	0	0	0	1,185	0	1,185
19	Madurai	0	0	0	4	383	387	1,118	8,387	9,505
20	Theni	0	0	0	733	207	940	1,835	1,198	3,033
21	Dindigul	0	0	0	25	0	25	858	1,001	1,859
22	Ramanathapuram	0	0	0	0	0	0	134	1,395	1,529
23	Virudhunagar	87	0	87	875	420	1,295	3,354	14,580	17,934
24	Sivagangai	0	0	0	0	0	0	131	86	217
25	Tirunelveli	0	0	0	513	989	1,502	2,552	1,352	3,904
26	Thoothukudi	0	0	0	0	0	0	618	6,817	7,435
27	The Nilgiris	0	0	0	0	0	0	0	0	0
28	Kanyakumari	0	0	0	0	0	0	0	0	0
	STATE	186	373	559	4,397	3,288	7,685	25,655	49,917	75,572

(Contd...)

TABLE - IV B
AREA UNDER NON- FOOD CROPS-2002-03

(in hectares)

Sl. No.	DISTRICT	FIBRE								
		SUNHEMP			OTHER FIBRE			TOTAL FIBRE		
		irrigated	un irrigated	Total	irrigated	un irrigated	Total	irrigated	un irrigated	Total
(1)	(2)	(45)	(46)	(47)	(48)	(49)	(50)	(51)	(52)	(53)
1	Kancheepuram	0	0	0	0	0	0	141	0	141
2	Thiruvallur	0	84	84	0	0	0	0	88	88
3	Cuddalore	0	0	0	0	0	0	381	287	668
4	Villupuram	0	0	0	0	0	0	1,235	643	1,878
5	Vellore	0	0	0	0	0	0	31	358	389
6	Thiruvannamalai	0	0	0	0	0	0	381	174	555
7	Salem	0	0	0	0	0	0	2,197	3,718	5,915
8	Namakkal	0	0	0	0	0	0	1,967	351	2,318
9	Dharmapuri	0	0	0	0	0	0	1,153	2,172	3,325
10	Coimbatore	0	0	0	0	0	0	875	4,228	5,103
11	Erode	0	0	0	0	0	0	2,147	562	2,709
12	Tiruchirapalli	0	0	0	0	0	0	384	1,174	1,558
13	Karur	0	0	0	12	1	13	128	30	158
14	Perambalur	0	0	0	0	0	0	72	1,397	1,469
15	Pudukottai	0	0	0	0	0	0	63	4	67
16	Thanjavur	0	0	0	0	0	0	1,066	0	1,066
17	Thiruvarur	0	0	0	0	0	0	1,661	0	1,661
18	Nagapattinam	0	0	0	0	0	0	1,185	0	1,185
19	Madurai	0	0	0	27	14	41	1,145	8,401	9,546
20	Theni	0	0	0	10	3,165	3,175	1,845	4,363	6,208
21	Dindigul	0	0	0	0	0	0	858	1,001	1,859
22	Ramanathapuram	0	0	0	0	0	0	134	1,395	1,529
23	Virudhunagar	0	0	0	0	0	0	3,354	14,580	17,934
24	Sivagangai	0	0	0	2	0	2	133	86	219
25	Tirunelveli	0	0	0	0	42	42	2,552	1,394	3,946
26	Thoothukudi	0	0	0	0	0	0	618	6,817	7,435
27	The Nilgiris	0	0	0	0	0	0	0	0	0
28	Kanyakumari	0	0	0	0	0	0	0	0	0
	STATE	**0**	**84**	**84**	**51**	**3,222**	**3,273**	**25,706**	**53,223**	**78,929**

(Contd...)

TABLE - IV B

AREA UNDER NON- FOOD CROPS-2002-03

(in hectares)

Sl. No.	DISTRICT	OIL SEEDS								
		EDIBLE OIL SEEDS								
		GROUNDNUT			COCONUT			GINGELLY		
		irrigated	un irrigated	Total	irrigated	un irrigated	Total	irrigated	un irrigated	Total
(1)	(2)	(54)	(55)	(56)	(57)	(58)	(59)	(60)	(61)	(62)
1	Kancheepuram	17,216	6,313	23,529	2,766	1,798	4,564	1,112	196	1,308
2	Thiruvallur	18,642	1,127	19,769	398	693	1,091	2,128	12	2,140
3	Cuddalore	10,189	15,949	26,138	2,401	269	2,670	760	3,774	4,534
4	Villupuram	15,783	38,258	54,041	884	1,234	2,118	1,291	6,213	7,504
5	Vellore	9,347	36,637	45,984	17,785	905	18,690	886	743	1,629
6	Thiruvannamalai	31,246	49,042	80,288	768	255	1,023	1,614	47	1,661
7	Salem	6,040	23,758	29,798	11,717	3	11,720	1,935	1,831	3,766
8	Namakkal	7,704	42,156	49,860	2,174	0	2,174	421	61	482
9	Dharmapuri	4,173	16,246	20,419	20,134	95	20,229	285	3,110	3,395
10	Coimbatore	3,271	9,860	13,131	99,250	0	99,250	41	484	525
11	Erode	7,175	20,338	27,513	17,305	72	17,377	10,306	2,168	12,474
12	Tiruchirapalli	2,958	6,047	9,005	3,929	2,062	5,991	701	67	768
13	Karur	2,835	441	3,276	3,739	592	4,331	233	4,329	4,562
14	Perambalur	3,163	25,863	29,026	837	45	882	356	3,549	3,905
15	Pudukottai	1,281	19,206	20,487	1,826	3,279	5,105	153	257	410
16	Thanjavur	2,265	1,301	3,566	3,775	20,159	23,934	227	2,649	2,876
17	Thiruvarur	1,041	0	1,041	169	4,573	4,742	463	1,461	1,924
18	Nagapattinam	970	1,344	2,314	136	3,524	3,660	0	928	928
19	Madurai	1,229	3,410	4,639	6,836	3,709	10,545	29	1,019	1,048
20	Theni	879	3,501	4,380	14,284	0	14,284	21	490	511
21	Dindigul	3,966	5,399	9,365	22,414	1,863	24,277	74	1,022	1,096
22	Ramanathapuram	92	6,906	6,998	9,117	3	9,120	78	1,289	1,367
23	Virudhunagar	791	6,278	7,069	8,511	0	8,511	162	1,389	1,551
24	Sivagangai	2,316	2,706	5,022	5,195	666	5,861	7	105	112
25	Tirunelveli	1,452	2,245	3,697	11,403	4,020	15,423	34	1,365	1,399
26	Thoothukudi	571	1,113	1,684	5,586	0	5,586	12	2,583	2,595
27	The Nilgiris	9	0	9	1	60	61	2	0	2
28	Kanyakumari	0	42	42	6,632	16,035	22,667	0	9	9
	STATE	**1,56,604**	**3,45,486**	**5,02,090**	**2,79,972**	**65,914**	**3,45,886**	**23,331**	**41,150**	**64,481**

(Contd...)

TABLE - IV B

AREA UNDER NON- FOOD CROPS-2002-03

(in hectares)

Sl. No.	DISTRICT	OIL SEEDS								
		EDIBLE OIL SEEDS								
		MUSTARD			SUN FLOWER			SOYA BEANS		
		irrigated	un irrigated	Total	irrigated	un irrigated	Total	irrigated	un irrigated	Total
(1)	(2)	(63)	(64)	(65)	(66)	(67)	(68)	(69)	(70)	(71)
1	Kancheepuram	0	0	0	0	0	0	9	0	9
2	Thiruvallur	0	0	0	5	0	5	0	0	0
3	Cuddalore	0	0	0	2	233	235	1	0	1
4	Villupuram	0	0	0	73	0	73	0	0	0
5	Vellore	0	0	0	5	25	30	25	0	25
6	Thiruvannamalai	1	0	1	11	0	11	0	0	0
7	Salem	0	10	10	21	42	63	94	0	94
8	Namakkal	0	0	0	119	68	187	6	10	16
9	Dharmapuri	0	474	474	77	453	530	0	0	0
10	Coimbatore	0	0	0	5	5	10	0	4	4
11	Erode	0	96	96	339	0	339	0	4	4
12	Tiruchirapalli	0	0	0	1,732	808	2,540	0	19	19
13	Karur	0	0	0	241	32	273	0	0	0
14	Perambalur	1	3	4	136	617	753	0	0	0
15	Pudukottai	0	0	0	4	0	4	0	2	2
16	Thanjavur	0	0	0	18	0	18	606	0	606
17	Thiruvarur	0	0	0	0	0	0	3	0	3
18	Nagapattinam	0	0	0	2	0	2	0	11	11
19	Madurai	0	0	0	9	213	222	0	0	0
20	Theni	0	0	0	29	123	152	0	0	0
21	Dindigul	0	0	0	131	139	270	0	0	0
22	Ramanathapuram	0	0	0	0	72	72	0	0	0
23	Virudhunagar	0	0	0	38	782	820	1	0	1
24	Sivagangai	0	0	0	0	0	0	0	0	0
25	Tirunelveli	0	0	0	141	3	144	29	0	29
26	Thoothukudi	0	0	0	5	951	956	0	0	0
27	The Nilgiris	0	0	0	0	0	0	0	0	0
28	Kanyakumari	0	0	0	0	0	0	0	0	0
	STATE	2	583	585	3,143	4,566	7,709	774	50	824

(Contd...)

TABLE - IV B
AREA UNDER NON- FOOD CROPS-2002-03

(in hectares)

Sl. No.	DISTRICT	OIL SEEDS								
		EDIBLE OIL SEEDS								
		OIL PALM			OTHERS			TOTAL EDIBLE OIL SEEDS		
		irrigated	un irrigated	Total	irrigated	un irrigated	Total	irrigated	un irrigated	Total
(1)	(2)	(72)	(73)	(74)	(75)	(76)	(77)	(78)	(79)	(80)
1	Kancheepuram	0	0	0	0	0	0	21,103	8,307	29,410
2	Thiruvallur	101	22	123	0	0	0	21,274	1,854	23,128
3	Cuddalore	0	0	0	0	0	0	13,353	20,225	33,578
4	Villupuram	0	0	0	0	0	0	18,031	45,705	63,736
5	Vellore	0	0	0	0	0	0	28,048	38,310	66,358
6	Thiruvannamalai	0	0	0	0	0	0	33,640	49,344	82,984
7	Salem	0	0	0	0	0	0	19,807	25,644	45,451
8	Namakkal	0	0	0	0	0	0	10,424	42,295	52,719
9	Dharmapuri	0	0	0	0	0	0	24,669	20,378	45,047
10	Coimbatore	0	0	0	0	0	0	1,02,567	10,353	1,12,920
11	Erode	0	0	0	4	862	866	35,129	23,540	58,669
12	Tiruchirapalli	131	4	135	0	0	0	9,451	9,007	18,458
13	Karur	37	4	41	0	0	0	7,085	5,398	12,483
14	Perambalur	151	3	154	0	0	0	4,644	30,080	34,724
15	Pudukottai	0	0	0	0	0	0	3,264	22,744	26,008
16	Thanjavur	122	86	208	0	0	0	7,013	24,195	31,208
17	Thiruvarur	67	16	83	0	0	0	1,743	6,050	7,793
18	Nagapattinam	132	0	132	0	0	0	1,240	5,807	7,047
19	Madurai	0	0	0	0	0	0	8,103	8,351	16,454
20	Theni	5	48	53	0	0	0	15,218	4,162	19,380
21	Dindigul	0	0	0	0	0	0	26,585	8,423	35,008
22	Ramanathapuram	0	0	0	0	0	0	9,287	8,270	17,557
23	Virudhunagar	0	0	0	0	0	0	9,503	8,449	17,952
24	Sivagangai	0	0	0	0	0	0	7,518	3,477	10,995
25	Tirunelveli	19	0	19	0	0	0	13,078	7,633	20,711
26	Thoothukudi	47	0	47	0	0	0	6,221	4,647	10,868
27	The Nilgiris	0	0	0	0	0	0	12	60	72
28	Kanyakumari	0	0	0	0	0	0	6,632	16,086	22,718
	STATE	812	183	995	4	862	866	4,64,642	4,58,794	9,23,436

(Contd...)

TABLE - IV B

AREA UNDER NON- FOOD CROPS-2002-03

(in hectares)

Sl. No.	DISTRICT	OIL SEEDS											
		NON EDIBLE OIL SEEDS											
		CASTOR			NIGER SEED			OTHERS			TOTAL NON EDIBLE OIL SEEDS		
		irrigated	un irrigated	Total	irrigated	un irrigated	Total	irrigated	un irrigated	Total	irrigated	un irrigated	Total
(1)	(2)	(81)	(82)	(83)	(84)	(85)	(86)	(87)	(88)	(89)	(90)	(91)	(92)
1	Kancheepuram	0	0	0	0	0	0	0	11	11	0	11	11
2	Thiruvallur	0	0	0	0	0	0	0	0	0	0	0	0
3	Cuddalore	0	136	136	0	11	11	0	0	0	0	147	147
4	Villupuram	8	6	14	0	0	0	0	3	3	8	9	17
5	Vellore	50	737	787	0	0	0	0	0	0	50	737	787
6	Thiruvannamalai	2	0	2	0	556	556	0	0	0	2	556	558
7	Salem	136	3,349	3,485	0	0	0	0	0	0	136	3,349	3,485
8	Namakkal	108	8,019	8,127	0	0	0	0	0	0	108	8,019	8,127
9	Dharmapuri	0	3,187	3,187	0	336	336	0	31	31	0	3,554	3,554
10	Coimbatore	0	168	168	0	0	0	0	0	0	0	168	168
11	Erode	38	814	852	0	0	0	0	0	0	38	814	852
12	Tiruchirapalli	45	292	337	0	0	0	0	3	3	45	295	340
13	Karur	1	5	6	0	0	0	0	9	9	1	14	15
14	Perambalur	5	363	368	0	0	0	0	63	63	5	426	431
15	Pudukottai	0	0	0	0	0	0	0	0	0	0	0	0
16	Thanjavur	0	0	0	0	0	0	0	96	96	0	96	96
17	Thiruvarur	0	0	0	0	0	0	0	23	23	0	23	23
18	Nagapattinam	0	0	0	0	0	0	0	88	88	0	88	88
19	Madurai	4	16	20	0	0	0	7	104	111	11	120	131
20	Theni	4	71	75	0	0	0	0	0	0	4	71	75
21	Dindigul	45	7	52	0	0	0	0	0	0	45	7	52
22	Ramanathapuram	0	0	0	0	0	0	0	0	0	0	0	0
23	Virudhunagar	16	7	23	0	0	0	0	0	0	16	7	23
24	Sivagangai	0	0	0	0	0	0	0	0	0	0	0	0
25	Tirunelveli	37	0	37	0	0	0	1	3	4	38	3	41
26	Thoothukudi	66	7	73	0	0	0	0	0	0	66	7	73
27	The Nilgiris	0	0	0	0	0	0	0	0	0	0	0	0
28	Kanyakumari	0	0	0	0	0	0	0	170	170	0	170	170
	STATE	565	17,184	17,749	0	903	903	8	604	612	573	18,691	19,264

(Contd...)

TABLE - IV B

AREA UNDER NON- FOOD CROPS-2002-03

(in hectares)

Sl. No.	DISTRICT	TOTAL EDIBLE & NON EDIBLE OIL SEEDS			DYES & TANNING MATERIALS								
					INDIGO			OTHER DYES			TOTAL		
		irrigated	un irrigated	Total	irrigated	un irrigated	Total	irrigated	un irrigated	Total	irrigated	un irrigated	Total
(1)	(2)	(93)	(94)	(95)	(96)	(97)	(98)	(99)	(100)	(101)	(102)	(103)	(104)
1	Kancheepuram	21,103	8,318	29,421	0	0	0	0	0	0	0	0	0
2	Thiruvallur	21,274	1,854	23,128	0	0	0	0	0	0	0	0	0
3	Cuddalore	13,353	20,372	33,725	2	0	2	0	0	0	2	0	2
4	Villupuram	18,039	45,714	63,753	24	0	24	0	0	0	24	0	24
5	Vellore	28,098	39,047	67,145	0	0	0	0	0	0	0	0	0
6	Thiruvannamalai	33,642	49,900	83,542	0	0	0	0	0	0	0	0	0
7	Salem	19,943	28,993	48,936	0	0	0	0	0	0	0	0	0
8	Namakkal	10,532	50,314	60,846	0	0	0	0	0	0	0	0	0
9	Dharmapuri	24,669	23,932	48,601	0	0	0	0	0	0	0	0	0
10	Coimbatore	1,02,567	10,521	1,13,088	0	0	0	0	0	0	0	0	0
11	Erode	35,167	24,354	59,521	0	0	0	0	0	0	0	0	0
12	Tiruchirapalli	9,496	9,302	18,798	0	0	0	0	0	0	0	0	0
13	Karur	7,086	5,412	12,498	1	0	1	0	0	0	1	0	1
14	Perambalur	4,649	30,506	35,155	0	0	0	0	0	0	0	0	0
15	Pudukottai	3,264	22,744	26,008	0	0	0	0	0	0	0	0	0
16	Thanjavur	7,013	24,291	31,304	0	0	0	0	0	0	0	0	0
17	Thiruvarur	1,743	6,073	7,816	0	0	0	0	0	0	0	0	0
18	Nagapattinam	1,240	5,895	7,135	0	0	0	0	0	0	0	0	0
19	Madurai	8,114	8,471	16,585	0	523	523	0	0	0	0	523	523
20	Theni	15,222	4,233	19,455	0	0	0	0	0	0	0	0	0
21	Dindigul	26,630	8,430	35,060	2	0	2	0	0	0	2	0	2
22	Ramanathapuram	9,287	8,270	17,557	0	7	7	0	0	0	0	7	7
23	Virudhunagar	9,519	8,456	17,975	0	636	636	0	0	0	0	636	636
24	Sivagangai	7,518	3,477	10,995	0	0	0	0	3	3	0	3	3
25	Tirunelveli	13,116	7,636	20,752	146	160	306	0	0	0	146	160	306
26	Thoothukudi	6,287	4,654	10,941	0	1,448	1,448	0	0	0	0	1,448	1,448
27	The Nilgiris	12	60	72	0	0	0	0	0	0	0	0	0
28	Kanyakumari	6,632	16,256	22,888	0	0	0	0	0	0	0	0	0
	STATE	**4,65,215**	**4,77,485**	**9,42,700**	**2,949**	**2,774**	**2,949**	**0**	**3**	**3**	**175**	**2,777**	**2,952**

(Contd...)

TABLE - IV B

AREA UNDER NON- FOOD CROPS-2002-03

(in hectares)

Sl. No.	DISTRICT	DRUGS & NARCOTICS - TOBACCO											
		Virginia Variety			All other varieties of Nicotiana			Nicotiana Rustica			Total Tobacco		
		irrigated	un irrigated	Total	irrigated	un irrigated	Total	irrigated	un irrigated	Total	irrigated	un irrigated	Total
(1)	(2)	(105)	(106)	(107)	(108)	(109)	(110)	(111)	(112)	(113)	(114)	(115)	(116)
1	Kancheepuram	0	0	0	0	0	0	0	0	0	0	0	0
2	Thiruvallur	0	0	0	0	0	0	0	0	0	0	0	0
3	Cuddalore	18	0	18	0	0	0	0	0	0	18	0	18
4	Villupuram	0	0	0	0	0	0	0	0	0	0	0	0
5	Vellore	0	0	0	0	0	0	0	0	0	0	0	0
6	Thiruvannamalai	116	0	116	0	0	0	0	0	0	116	0	116
7	Salem	206	0	206	5	0	5	0	0	0	211	0	211
8	Namakkal	0	0	0	0	0	0	0	0	0	0	0	0
9	Dharmapuri	0	0	0	7	0	7	0	0	0	7	0	7
10	Coimbatore	378	0	378	142	0	142	105	0	105	625	0	625
11	Erode	4,501	0	4,501	565	0	565	0	0	0	5,066	0	5,066
12	Tiruchirapalli	0	0	0	0	0	0	0	0	0	0	0	0
13	Karur	6	0	6	0	0	0	0	0	0	6	0	6
14	Perambalur	0	0	0	0	0	0	0	0	0	0	0	0
15	Pudukottai	0	0	0	0	0	0	0	0	0	0	0	0
16	Thanjavur	0	0	0	0	0	0	0	0	0	0	0	0
17	Thiruvarur	0	0	0	0	0	0	0	0	0	0	0	0
18	Nagapattinam	2	0	2	226	0	226	0	0	0	228	0	228
19	Madurai	0	0	0	0	0	0	0	0	0	0	0	0
20	Theni	0	0	0	68	0	68	0	0	0	68	0	68
21	Dindigul	1,852	1	1,853	0	0	0	0	0	0	1,852	1	1,853
22	Ramanathapuram	0	0	0	0	0	0	0	0	0	0	0	0
23	Virudhunagar	0	0	0	0	0	0	0	0	0	0	0	0
24	Sivagangai	0	0	0	0	0	0	0	0	0	0	0	0
25	Tirunelveli	15	0	15	0	0	0	0	0	0	15	0	15
26	Thoothukudi	0	0	0	0	0	0	0	0	0	0	0	0
27	The Nilgiris	0	0	0	0	0	0	0	0	0	0	0	0
28	Kanyakumari	0	0	0	0	0	0	0	0	0	0	0	0
	STATE	**7,094**	**1**	**7,095**	**1,013**	**0**	**1,013**	**105**	**0**	**105**	**8,212**	**1**	**8,213**

(Contd...)

TABLE - IV B

AREA UNDER NON- FOOD CROPS-2002-03

(in hectares)

Sl. No.	DISTRICT	DRUGS & NARCOTICS											
		COFFEE			TEA			BETAL WINES			OTHER DRUGS & NARCOTICS		
		irrigated	un irrigated	Total	irrigated	un irrigated	Total	irrigated	un irrigated	Total	irrigated	un irrigated	Total
(1)	(2)	(117)	(118)	(119)	(120)	(121)	(122)	(123)	(124)	(125)	(126)	(127)	(128)
1	Kancheepuram	0	0	0	0	0	0	12	0	12	0	0	0
2	Thiruvallur	0	0	0	0	0	0	3	0	3	76	7	83
3	Cuddalore	0	0	0	0	0	0	215	0	215	0	1	1
4	Villupuram	0	0	0	0	0	0	58	0	58	45	12	57
5	Vellore	0	0	0	0	0	0	86	0	86	0	0	0
6	Thiruvannamalai	0	0	0	0	0	0	0	0	0	0	0	0
7	Salem	0	6,630	6,630	0	0	0	382	0	382	138	0	138
8	Namakkal	0	749	749	0	0	0	153	0	153	0	4	4
9	Dharmapuri	48	0	48	0	0	0	184	0	184	18	0	18
10	Coimbatore	5	2,318	2,323	0	11,033	11,033	57	0	57	23	112	135
11	Erode	29	0	29	0	0	0	55	0	55	668	10	678
12	Tiruchirapalli	0	5	5	0	0	0	262	0	262	2	1	3
13	Karur	0	0	0	0	0	0	332	0	332	257	0	257
14	Perambalur	0	0	0	0	0	0	0	0	0	45	2	47
15	Pudukottai	0	0	0	0	0	0	0	0	0	0	0	0
16	Thanjavur	0	0	0	0	0	0	247	0	247	0	0	0
17	Thiruvarur	0	0	0	0	0	0	29	0	29	0	0	0
18	Nagapattinam	0	0	0	0	0	0	3	0	3	0	0	0
19	Madurai	0	0	0	0	0	0	292	0	292	93	9	102
20	Theni	0	3,827	3,827	0	1,527	1,527	184	0	184	0	0	0
21	Dindigul	143	10,589	10,732	0	11	11	81	0	81	310	2	312
22	Ramanathapuram	0	0	0	0	0	0	19	0	19	4	10	14
23	Virudhunagar	0	9	9	0	0	0	9	0	9	17	183	200
24	Sivagangai	0	0	0	0	0	0	12	0	12	0	0	0
25	Tirunelveli	0	268	268	0	804	804	93	0	93	25	9	34
26	Thoothukudi	0	0	0	0	0	0	173	0	173	0	6	6
27	The Nilgiris	6	8,439	8,445	82	57,091	57,173	0	0	0	0	55	55
28	Kanyakumari	0	62	62	0	484	484	51	0	51	0	34	34
	STATE	231	32,896	33,127	82	70,950	71,032	2,992	0	2,992	1,721	457	2,178

(Contd...)

TABLE - IV B

AREA UNDER NON- FOOD CROPS-2002-03

(in hectares)

Sl. No.	DISTRICT	TOTAL DRUGS & NARCOTICS			FODDER CROPS								
					CHOLAM			OTHER FODDER CROPS			TOTAL FODDER CROPS		
		irrigated	un irrigated	Total	irrigated	un irrigated	Total	irrigated	un irrigated	Total	irrigated	un irrigated	Total
(1)	(2)	(129)	(130)	(131)	(132)	(133)	(134)	(135)	(136)	(137)	(138)	(139)	(140)
1	Kancheepuram	12	0	12	0	0	0	6	0	6	6	0	6
2	Thiruvallur	79	7	86	0	1	1	5	0	5	5	1	6
3	Cuddalore	233	1	234	0	4	4	19	0	19	19	4	23
4	Villupuram	103	12	115	0	529	529	23	48	71	23	577	600
5	Vellore	86	0	86	157	0	157	342	0	342	499	0	499
6	Thiruvannamalai	116	0	116	0	0	0	95	116	211	95	116	211
7	Salem	731	6,630	7,361	3,871	50,149	54,020	0	272	272	3,871	50,421	54,292
8	Namakkal	153	753	906	0	54,746	54,746	30	0	30	30	54,746	54,776
9	Dharmapuri	257	0	257	2,182	4,576	6,758	7	92	99	2,189	4,668	6,857
10	Coimbatore	710	13,463	14,173	31	864	895	949	0	949	980	864	1,844
11	Erode	5,818	10	5,828	11,222	72,186	83,408	498	19	517	11,720	72,205	83,925
12	Tiruchirapalli	264	6	270	0	451	451	20	4	24	20	455	475
13	Karur	595	0	595	1	151	152	17	4	21	18	155	173
14	Perambalur	45	2	47	45	632	677	1	1	2	46	633	679
15	Pudukottai	0	0	0	0	0	0	1	0	1	1	0	1
16	Thanjavur	247	0	247	0	0	0	181	0	181	181	0	181
17	Thiruvarur	29	0	29	0	0	0	2	0	2	2	0	2
18	Nagapattinam	231	0	231	0	0	0	0	2	2	0	2	2
19	Madurai	385	9	394	781	2,714	3,495	157	50	207	938	2,764	3,702
20	Theni	252	5,354	5,606	0	596	596	196	0	196	196	596	792
21	Dindigul	2,386	10,603	12,989	12	0	12	41	5	46	53	5	58
22	Ramanathapuram	23	10	33	0	194	194	17	110	127	17	304	321
23	Virudhunagar	26	192	218	0	14,642	14,642	200	0	200	200	14,642	14,842
24	Sivagangai	12	0	12	0	0	0	16	63	79	16	63	79
25	Tirunelveli	133	1,081	1,214	241	4,446	4,687	71	10	81	312	4,456	4,768
26	Thoothukudi	173	6	179	58	16,760	16,818	19	4	23	77	16,764	16,841
27	The Nilgiris	88	65,585	65,673	0	0	0	0	0	0	0	0	0
28	Kanyakumari	51	580	631	0	0	0	0	0	0	0	0	0
	STATE	13238	104304	117542	18601	223641	242242	2913	800	3713	21514	224441	245955

(Contd...)

TABLE - IV B

AREA UNDER NON- FOOD CROPS-2002-03

(in hectares)

Sl. No.	DISTRICT	GREEN MANURE CROPS														
		SUN HEMP			INDIGO			DAINCHA / SESBHANIA			OTHERS			TOTAL GREEN MANURE		
		irrigated	un irrigated	Total	irrigated	un irrigated	Total	irrigated	un irrigated	Total	irrigated	un irrigated	Total	irrigated	un irrigated	Total
(1)	(2)	(141)	(142)	(143)	(144)	(145)	(146)	(147)	(148)	(149)	(150)	(151)	(152)	(153)	(154)	(155)
1	Kancheepuram	0	3	3	0	0	0	0	0	0	10	0	10	10	3	13
2	Thiruvallur	0	0	0	0	4	4	0	0	0	0	0	0	0	4	4
3	Cuddalore	26	41	67	0	3	3	0	0	0	0	4	4	26	48	74
4	Villupuram	16	51	67	0	9	9	0	0	0	0	19	19	16	79	95
5	Vellore	0	22	22	0	0	0	0	0	0	0	0	0	0	22	22
6	Thiruvannamalai	12	0	12	0	0	0	0	0	0	0	0	0	12	0	12
7	Salem	1,712	0	1,712	50	0	50	0	0	0	1,595	0	1,595	3,357	0	3,357
8	Namakkal	293	22	315	0	0	0	0	0	0	433	30	463	726	52	778
9	Dharmapuri	260	7	267	0	0	0	0	0	0	0	0	0	260	7	267
10	Coimbatore	19	5	24	0	0	0	0	0	0	0	0	0	19	5	24
11	Erode	38	0	38	0	0	0	0	0	0	26	0	26	64	0	64
12	Tiruchirapalli	0	0	0	0	4	4	0	0	0	0	0	0	0	4	4
13	Karur	1	0	1	0	0	0	0	0	0	0	0	0	1	0	1
14	Perambalur	0	0	0	0	0	0	0	0	0	0	8	8	0	8	8
15	Pudukottai	0	8	8	0	0	0	0	0	0	0	0	0	0	8	8
16	Thanjavur	0	0	0	0	0	0	0	0	0	0	0	0	0	0	0
17	Thiruvarur	0	0	0	0	0	0	0	0	0	0	0	0	0	0	0
18	Nagapattinam	0	0	0	0	0	0	0	0	0	0	0	0	0	0	0
19	Madurai	0	0	0	0	0	0	0	0	0	0	0	0	0	0	0
20	Theni	5	0	5	0	0	0	0	0	0	0	0	0	5	0	5
21	Dindigul	0	0	0	0	0	0	0	0	0	0	0	0	0	0	0
22	Ramanathapuram	0	0	0	0	0	0	0	0	0	0	0	0	0	0	0
23	Virudhunagar	0	0	0	0	0	0	0	0	0	0	0	0	0	0	0
24	Sivagangai	0	0	0	0	0	0	0	0	0	0	0	0	0	0	0
25	Tirunelveli	0	0	0	0	0	0	0	0	0	0	5	5	0	5	5
26	Thoothukudi	0	0	0	0	0	0	0	0	0	0	0	0	0	0	0
27	The Nilgiris	0	0	0	0	0	0	0	0	0	0	0	0	0	0	0
28	Kanyakumari	0	0	0	0	0	0	0	0	0	7	1,013	1,020	7	1,013	1,020
	STATE	2,382	159	2,541	50	20	70	0	0	0	2,071	1,079	3,150	4,503	1,258	5,761

(Contd...)

TABLE - IV B

AREA UNDER NON- FOOD CROPS-2002-03

(in hectares)

Sl. No.	DISTRICT	FLOWERS											
		ROSE			JASMINE			MULLAI			JADHI MALLI		
		irrigated	un irrigated	Total	irrigated	un irrigated	Total	irrigated	un irrigated	Total	irrigated	un irrigated	Total
(1)	(2)	(156)	(157)	(158)	(159)	(160)	(161)	(162)	(163)	(164)	(165)	(166)	(167)
1	Kancheepuram	57	0	57	158	0	158	25	0	25	13	0	13
2	Thiruvallur	139	0	139	261	0	261	45	0	45	19	0	19
3	Cuddalore	30	0	30	161	0	161	308	0	308	1	0	1
4	Villupuram	12	0	12	96	0	96	61	0	61	15	0	15
5	Vellore	80	0	80	392	0	392	863	0	863	242	0	242
6	Thiruvannamalai	110	0	110	212	0	212	74	0	74	31	0	31
7	Salem	137	5	142	389	0	389	0	0	0	15	0	15
8	Namakkal	18	0	18	111	0	111	0	0	0	2	0	2
9	Dharmapuri	263	0	263	263	0	263	38	0	38	40	0	40
10	Coimbatore	28	0	28	300	0	300	179	0	179	288	0	288
11	Erode	6	0	6	697	0	697	27	0	27	0	0	0
12	Tiruchirapalli	36	0	36	316	0	316	35	0	35	28	0	28
13	Karur	24	0	24	99	0	99	0	0	0	8	0	8
14	Perambalur	0	0	0	28	0	28	10	0	10	0	0	0
15	Pudukottai	7	0	7	192	0	192	11	0	11	0	0	0
16	Thanjavur	94	0	94	35	0	35	44	0	44	0	0	0
17	Thiruvarur	29	0	29	7	0	7	5	0	5	0	0	0
18	Nagapattinam	12	0	12	58	0	58	52	0	52	2	0	2
19	Madurai	64	0	64	794	0	794	2	0	2	7	0	7
20	Theni	14	0	14	159	0	159	1	0	1	5	0	5
21	Dindigul	191	0	191	711	0	711	267	0	267	48	0	48
22	Ramanathapuram	0	0	0	76	4	80	0	0	0	0	0	0
23	Virudhunagar	22	0	22	543	0	543	11	0	11	1	0	1
24	Sivagangai	0	0	0	3	0	3	0	0	0	0	0	0
25	Tirunelveli	64	0	64	857	0	857	43	0	43	15	0	15
26	Thoothukudi	30	0	30	213	0	213	8	0	8	0	0	0
27	The Nilgiris	3	0	3	0	0	0	0	0	0	0	0	0
28	Kanyakumari	15	0	15	15	0	15	25	0	25	0	0	0
	STATE	1,485	5	1,490	7,146	4	7,150	2,134	0	2,134	780	0	780

(Contd...)

TABLE - IV B

AREA UNDER NON- FOOD CROPS-2002-03

(in hectares)

Sl. No.	DISTRICT	FLOWERS											
		CROSSANDRA			CHRYSANTHIMUM			CHEVANTHI			ARALI		
		irrigated	un irrigated	Total	irrigated	un irrigated	Total	irrigated	un irrigated	Total	irrigated	un irrigated	Total
(1)	(2)	(168)	(169)	(170)	(171)	(172)	(173)	(174)	(175)	(176)	(177)	(178)	(179)
1	Kancheepuram	39	0	39	23	0	23	0	0	0	0	0	0
2	Thiruvallur	64	0	64	12	0	12	0	0	0	0	0	0
3	Cuddalore	59	0	59	3	0	3	0	0	0	0	0	0
4	Villupuram	162	0	162	51	0	51	0	0	0	1	0	1
5	Vellore	299	0	299	38	0	38	9	0	9	10	0	10
6	Thiruvannamalai	109	0	109	15	0	15	6	0	6	0	0	0
7	Salem	65	0	65	211	0	211	5	3	8	52	0	52
8	Namakkal	47	0	47	13	0	13	0	0	0	0	0	0
9	Dharmapuri	266	9	275	619	0	619	88	0	88	4	0	4
10	Coimbatore	26	0	26	26	0	26	29	0	29	4	2	6
11	Erode	29	0	29	0	0	0	4	0	4	0	0	0
12	Tiruchirapalli	117	0	117	41	0	41	76	0	76	31	0	31
13	Karur	19	1	20	0	0	0	18	0	18	8	0	8
14	Perambalur	19	0	19	5	0	5	3	0	3	0	0	0
15	Pudukottai	17	0	17	2	0	2	29	0	29	0	0	0
16	Thanjavur	15	0	15	4	0	4	11	0	11	0	0	0
17	Thiruvarur	3	0	3	0	0	0	0	0	0	0	0	0
18	Nagapattinam	13	0	13	0	0	0	0	0	0	0	0	0
19	Madurai	19	0	19	116	0	116	39	0	39	16	0	16
20	Theni	139	0	139	1	0	1	80	0	80	3	0	3
21	Dindigul	604	0	604	18	0	18	71	0	71	245	0	245
22	Ramanathapuram	5	0	5	0	0	0	0	0	0	0	0	0
23	Virudhunagar	65	0	65	31	0	31	32	0	32	12	0	12
24	Sivagangai	0	0	0	0	0	0	0	0	0	0	0	0
25	Tirunelveli	14	0	14	184	0	184	9	0	9	52	0	52
26	Thoothukudi	22	0	22	2	0	2	59	0	59	16	0	16
27	The Nilgiris	0	0	0	0	0	0	0	0	0	0	0	0
28	Kanyakumari	33	0	33	22	0	22	15	0	15	30	0	30
	STATE	2,269	10	2,279	1,437	0	1,437	583	3	586	484	2	486

(Contd...)

TABLE - IV B

AREA UNDER NON- FOOD CROPS-2002-03

(in hectares)

Sl. No.	DISTRICT	FLOWERS								
		MARY GOLD			OTHERS			TOTAL FLOWERS		
		irrigated	un irrigated	Total	irrigated	un irrigated	Total	irrigated	un irrigated	Total
(1)	(2)	(180)	(181)	(182)	(183)	(184)	(185)	(186)	(187)	(188)
1	Kancheepuram	0	0	0	7	0	7	322	0	322
2	Thiruvallur	0	0	0	10	20	30	550	20	570
3	Cuddalore	0	0	0	0	0	0	562	0	562
4	Villupuram	0	0	0	29	0	29	427	0	427
5	Vellore	1	0	1	55	0	55	1,989	0	1,989
6	Thiruvannamalai	0	0	0	3	0	3	560	0	560
7	Salem	10	0	10	31	0	31	915	8	923
8	Namakkal	0	0	0	2	0	2	193	0	193
9	Dharmapuri	2	0	2	200	0	200	1,783	9	1,792
10	Coimbatore	0	0	0	75	0	75	955	2	957
11	Erode	0	0	0	9	0	9	772	0	772
12	Tiruchirapalli	21	0	21	48	0	48	749	0	749
13	Karur	3	0	3	3	0	3	182	1	183
14	Perambalur	0	0	0	0	0	0	65	0	65
15	Pudukottai	0	0	0	17	0	17	275	0	275
16	Thanjavur	0	0	0	1	0	1	204	0	204
17	Thiruvarur	0	0	0	0	0	0	44	0	44
18	Nagapattinam	0	0	0	0	0	0	137	0	137
19	Madurai	0	0	0	83	0	83	1,140	0	1,140
20	Theni	19	0	19	0	0	0	421	0	421
21	Dindigul	29	0	29	370	0	370	2,554	0	2,554
22	Ramanathapuram	0	0	0	0	0	0	81	4	85
23	Virudhunagar	0	0	0	33	0	33	750	0	750
24	Sivagangai	0	0	0	0	0	0	3	0	3
25	Tirunelveli	0	0	0	235	0	235	1,473	0	1,473
26	Thoothukudi	6	0	6	4	0	4	360	0	360
27	The Nilgiris	0	0	0	5	3	8	8	3	11
28	Kanyakumari	0	0	0	0	0	0	155	0	155
	STATE	91	0	91	1,220	23	1,243	17,629	47	17,676

(Contd...)

TABLE - IV B

AREA UNDER NON- FOOD CROPS-2002-03

(in hectares)

Sl. No.	DISTRICT	OTHER MISCELLANEOUS NON - FOOD CROPS											
		RUBBER			LEMON GRASS			TEAK WOOD			EUCALYPTUS		
		irrigated	un irrigated	Total	irrigated	un irrigated	Total	irrigated	un irrigated	Total	irrigated	un irrigated	Total
(1)	(2)	(189)	(190)	(191)	(192)	(193)	(194)	(195)	(196)	(197)	(198)	(199)	(200)
1	Kancheepuram	0	0	0	0	0	0	99	39	138	608	425	1,033
2	Thiruvallur	0	0	0	0	0	0	11	97	108	457	1,635	2,092
3	Cuddalore	0	0	0	0	0	0	69	128	197	7	1,002	1,009
4	Villupuram	0	0	0	0	0	0	127	134	261	328	1,445	1,773
5	Vellore	0	0	0	0	0	0	48	34	82	56	71	127
6	Thiruvannamalai	0	0	0	0	0	0	24	67	91	37	292	329
7	Salem	0	0	0	0	0	0	0	9	9	0	8	8
8	Namakkal	0	0	0	0	0	0	0	419	419	0	0	0
9	Dharmapuri	0	1	1	0	1	1	5	38	43	0	13	13
10	Coimbatore	0	24	24	0	56	56	64	197	261	14	34	48
11	Erode	0	0	0	0	0	0	206	15	221	21	16	37
12	Tiruchirapalli	0	0	0	0	0	0	26	27	53	23	140	163
13	Karur	0	0	0	4	0	4	9	6	15	2	1	3
14	Perambalur	0	0	0	2	0	2	8	35	43	0	1,150	1,150
15	Pudukottai	0	0	0	0	1	1	11	21	32	0	1,793	1,793
16	Thanjavur	0	0	0	0	0	0	52	48	100	394	258	652
17	Thiruvarur	0	0	0	0	0	0	5	6	11	0	4	4
18	Nagapattinam	0	0	0	0	0	0	0	8	8	0	6	6
19	Madurai	0	0	0	0	2	2	76	14	90	11	36	47
20	Theni	0	2	2	0	0	0	75	59	134	0	0	0
21	Dindigul	0	0	0	0	0	0	87	133	220	0	41	41
22	Ramanathapuram	0	0	0	0	0	0	0	2	2	0	13	13
23	Virudhunagar	0	0	0	0	0	0	204	0	204	47	6	53
24	Sivagangai	0	0	0	0	0	0	3	0	3	0	155	155
25	Tirunelveli	0	0	0	0	5	5	62	172	234	17	32	49
26	Thoothukudi	0	0	0	0	0	0	22	0	22	5	0	5
27	The Nilgiris	0	95	95	0	6	6	0	0	0	0	752	752
28	Kanyakumari	413	17,864	18,277	0	0	0	0	2	2	0	0	0
	STATE	413	17,986	18,399	6	71	77	1,293	1,710	3,003	2,027	9,328	11,355

(Contd...)

TABLE - IV B

AREA UNDER NON- FOOD CROPS-2002-03

(in hectares)

Sl. No.	DISTRICT	OTHER MISCELLANEOUS NON - FOOD CROPS											
		CASUARINA			BAMBOO			MULBERRY			BABUL		
		irrigated	un irrigated	Total	irrigated	un irrigated	Total	irrigated	un irrigated	Total	irrigated	un irrigated	Total
(1)	(2)	(201)	(202)	(203)	(204)	(205)	(206)	(207)	(208)	(209)	(210)	(211)	(212)
1	Kancheepuram	929	1,084	2,013	1	0	1	0	0	0	2	33	35
2	Thiruvallur	433	2,327	2,760	0	5	5	18	0	18	0	47	47
3	Cuddalore	2,771	2,518	5,289	9	130	139	6	0	6	0	237	237
4	Villupuram	1,574	14,469	16,043	0	72	72	16	19	35	0	145	145
5	Vellore	69	104	173	0	0	0	147	0	147	0	5	5
6	Thiruvannamalai	0	822	822	0	0	0	43	0	43	0	330	330
7	Salem	0	5	5	0	0	0	26	18	44	0	102	102
8	Namakkal	0	0	0	0	0	0	0	0	0	0	1	1
9	Dharmapuri	0	1	1	0	0	0	5,390	287	5,677	2	52	54
10	Coimbatore	14	8	22	0	5	5	176	1	177	0	1	1
11	Erode	36	2	38	45	3	48	420	84	504	0	0	0
12	Tiruchirapalli	4	13	17	0	13	13	19	2	21	0	18	18
13	Karur	1	2	3	0	1	1	0	0	0	0	0	0
14	Perambalur	0	210	210	0	50	50	2	0	2	0	21	21
15	Pudukottai	0	322	322	0	6	6	0	0	0	0	14	14
16	Thanjavur	25	87	112	35	41	76	6	0	6	5	14	19
17	Thiruvarur	0	2	2	0	8	8	0	0	0	0	12	12
18	Nagapattinam	0	90	90	0	15	15	0	1	1	0	7	7
19	Madurai	5	12	17	0	1	1	10	1	11	1	10	11
20	Theni	3	0	3	0	1	1	55	0	55	0	8	8
21	Dindigul	0	57	57	0	2	2	61	3	64	0	5	5
22	Ramanathapuram	0	71	71	0	0	0	1	0	1	0	63	63
23	Virudhunagar	25	3	28	0	0	0	12	0	12	0	63	63
24	Sivagangai	1	2	3	0	0	0	4	0	4	0	0	0
25	Tirunelveli	15	40	55	0	0	0	28	0	28	5	32	37
26	Thoothukudi	28	0	28	0	0	0	6	0	6	0	49	49
27	The Nilgiris	0	117	117	0	0	0	7	3	10	0	0	0
28	Kanyakumari	0	0	0	0	0	0	5	7	12	0	0	0
	STATE	5,933	22,368	28,301	90	353	443	6,458	426	6,884	15	1,269	1,284

(Contd...)

TABLE - IV B

AREA UNDER NON- FOOD CROPS-2002-03

(in hectares)

Sl. No.	DISTRICT	OTHER MISCELLANEOUS NON - FOOD CROPS									TOTAL NON-FOOD CROPS		
		NUT GRASS / KORAI			OTHERS			TOTAL					
		irrigated	un irrigated	Total	irrigated	un irrigated	Total	irrigated	un irrigated	Total	irrigated	un irrigated	Total
(1)	(2)	(213)	(214)	(215)	(216)	(217)	(218)	(219)	(220)	(221)	(222)	(223)	(224)
1	Kancheepuram	1	0	1	0	24	24	1,640	1,605	3,245	23,234	9,926	33,160
2	Thiruvallur	0	4	4	0	25	25	919	4,140	5,059	22,827	6,114	28,941
3	Cuddalore	0	0	0	0	0	0	2,862	4,015	6,877	17,438	24,727	42,165
4	Villupuram	0	16	16	0	402	402	2,045	16,702	18,747	21,912	63,727	85,639
5	Vellore	19	0	19	0	28	28	339	242	581	31,042	39,669	70,711
6	Thiruvannamalai	91	0	91	0	0	0	195	1,511	1,706	35,001	51,701	86,702
7	Salem	0	0	0	0	2,475	2,475	26	2,617	2,643	31,040	92,387	1,23,427
8	Namakkal	515	0	515	0	0	0	515	420	935	14,116	1,06,636	1,20,752
9	Dharmapuri	0	12	12	0	0	0	5,397	405	5,802	35,708	31,193	66,901
10	Coimbatore	0	0	0	36	30	66	304	356	660	1,06,410	29,439	135,849
11	Erode	11	0	11	161	107	268	900	227	1,127	56,588	97,358	1,53,946
12	Tiruchirapalli	950	0	950	1	28	29	1,023	241	1,264	11,936	11,182	23,118
13	Karur	1,489	0	1,489	0	2	2	1,505	12	1,517	9,516	5,610	15,126
14	Perambalur	0	0	0	0	5	5	12	1,471	1,483	4,889	34,017	38,906
15	Pudukottai	0	9	9	0	11	11	11	2,177	2,188	3,614	24,933	28,547
16	Thanjavur	0	0	0	0	1	1	517	449	966	9,228	24,740	33,968
17	Thiruvarur	0	0	0	0	1	1	5	33	38	3,484	6,106	9,590
18	Nagapattinam	53	1	54	0	24	24	53	152	205	2,846	6,049	8,895
19	Madurai	0	0	0	2	4	6	105	80	185	11,827	20,248	32,075
20	Theni	0	0	0	8	36	44	141	106	247	18,082	14,652	32,734
21	Dindigul	0	0	0	40	886	926	188	1,127	1,315	32,671	21,166	53,837
22	Ramanathapuram	0	0	0	0	1,703	1,703	1	1,852	1,853	9,543	11,842	21,385
23	Virudhunagar	0	25	25	22	131	153	310	228	538	14,159	38,734	52,893
24	Sivagangai	0	0	0	0	3	3	8	160	168	7,690	3,789	11,479
25	Tirunelveli	0	0	0	29	189	218	156	470	626	17,888	15,202	33,090
26	Thoothukudi	0	0	0	5	101	106	66	150	216	7,581	29,839	37,420
27	The Nilgiris	0	0	0	0	372	372	7	1,345	1,352	115	66,993	67,108
28	Kanyakumari	0	0	0	0	0	0	418	17,873	18,291	7,263	35,722	42,985
	STATE	3,129	67	3,196	304	6,588	6,892	19,668	60,166	79,834	5,67,648	9,23,701	14,91,349

(Contd...)

TABLE - IV B

AREA UNDER NON- FOOD CROPS-2002-03

(in hectares)

Sl. No.	DISTRICT	FOOD AND NON FOOD CROPS								
		TOTAL FOOD CROPS			TOTAL NON-FOOD CROPS			TOTAL FOOD AND NON-FOOD CROPS		
		irrigated	un irrigated	Total	irrigated	un irrigated	Total	irrigated	un irrigated	Total
(1)	(2)	(225)	(226)	(227)	(228)	(229)	(230)	(231)	(232)	(233)
1	Kancheepuram	1,07,950	4,570	1,12,520	23,234	9,926	33,160	1,31,184	14,496	1,45,680
2	Thiruvallur	87,863	29,650	1,17,513	22,827	6,114	28,941	1,10,690	35,764	1,46,454
3	Cuddalore	1,54,090	75,682	2,29,772	17,438	24,727	42,165	1,71,528	1,00,409	2,71,937
4	Villupuram	1,31,115	59,356	1,90,471	21,912	63,727	85,639	1,53,027	1,23,083	2,76,110
5	Vellore	55,478	58,432	1,13,910	31,042	39,669	70,711	86,520	98,101	1,84,621
6	Thiruvannamalai	72,062	27,018	99,080	35,001	51,701	86,702	1,07,063	78,719	1,85,782
7	Salem	42,675	1,05,860	1,48,535	31,040	92,387	1,23,427	73,715	1,98,247	2,71,962
8	Namakkal	42,572	50,741	93,313	14,116	1,06,636	1,20,752	56,688	1,57,377	2,14,065
9	Dharmapuri	77,725	2,46,628	3,24,353	35,708	31,193	66,901	1,13,433	2,77,821	3,91,254
10	Coimbatore	63,383	1,11,464	1,74,847	1,06,410	29,439	1,35,849	1,69,793	1,40,903	3,10,696
11	Erode	72,864	41,056	1,13,920	56,588	97,358	1,53,946	1,29,452	1,38,414	2,67,866
12	Tiruchirapalli	78,180	52,445	1,30,625	11,936	11,182	23,118	90,116	63,627	1,53,743
13	Karur	29,891	36,436	66,327	9,516	5,610	15,126	39,407	42,046	81,453
14	Perambalur	47,249	1,10,724	1,57,973	4,889	34,017	38,906	52,138	1,44,741	1,96,879
15	Pudukottai	82,239	21,405	1,03,644	3,614	24,933	28,547	85,853	46,338	1,32,191
16	Thanjavur	1,55,413	15,006	1,70,419	9,228	24,740	33,968	1,64,641	39,746	2,04,387
17	Thiruvarur	1,34,999	28,511	1,63,510	3,484	6,106	9,590	1,38,483	34,617	1,73,100
18	Nagapattinam	1,28,476	46,398	1,74,874	2,846	6,049	8,895	1,31,322	52,447	1,83,769
19	Madurai	57,863	33,991	91,854	11,827	20,248	32,075	69,690	54,239	1,23,929
20	Theni	42,157	41,501	83,658	18,082	14,652	32,734	60,239	56,153	1,16,392
21	Dindigul	48,403	1,29,799	1,78,202	32,671	21,166	53,837	81,074	1,50,965	2,32,039
22	Ramanathapuram	58,503	99,214	1,57,717	9,543	11,842	21,385	68,046	1,11,056	1,79,102
23	Virudhunagar	50,096	43,358	93,454	14,159	38,734	52,893	64,255	82,092	1,46,347
24	Sivagangai	72,786	25,476	98,262	7,690	3,789	11,479	80,476	29,265	1,09,741
25	Tirunelveli	95,125	30,465	1,25,590	17,888	15,202	33,090	1,13,013	45,667	1,58,680
26	Thoothukudi	31,398	90,892	1,22,290	7,581	29,839	37,420	38,979	1,20,731	1,59,710
27	The Nilgiris	909	10,828	11,737	115	66,993	67,108	1,024	77,821	78,845
28	Kanyakumari	33,179	18,210	51,389	7,263	35,722	42,985	40,442	53,932	94,374
	STATE	20,54,643	16,45,116	36,99,759	5,67,648	9,23,701	14,91,349	26,22,291	25,68,817	51,91,108

(Contd...)

TABLE - IV B

AREA UNDER NON- FOOD CROPS-2002-03

(in hectares)

Sl. No.	DISTRICT	FOOD AND NON FOOD CROPS						
		AREA CROPPED MORE THAN ONCE			NET CROPPED AREA			CROPPING INTENSITY
		irrigated	un irrigated	Total	irrigated	un irrigated	Total	
(1)	(2)	(234)	(235)	(236)	(237)	(238)	(239)	(240)
1	Kancheepuram	26,332	2,606	28,938	1,04,852	11,890	1,16,742	1.25
2	Thiruvallur	22,036	10,584	32,620	88,654	25,180	1,13,834	1.29
3	Cuddalore	24,928	35,325	60,253	1,46,600	65,084	2,11,684	1.28
4	Villupuram	20,523	6,574	27,097	1,32,504	1,16,509	2,49,013	1.11
5	Vellore	19,403	3,122	22,525	67,117	94,979	1,62,096	1.14
6	Thiruvannamalai	23,974	13,316	37,290	83,089	65,403	1,48,492	1.25
7	Salem	11,439	48,623	60,062	62,276	1,49,624	2,11,900	1.28
8	Namakkal	9,010	48,682	57,692	47,678	1,08,695	1,56,373	1.37
9	Dharmapuri	13,965	26,403	40,368	99,468	2,51,418	3,50,886	1.12
10	Coimbatore	5,710	3,234	8,944	1,64,083	1,37,669	3,01,752	1.03
11	Erode	12,960	1,056	14,016	1,16,492	1,37,358	2,53,850	1.06
12	Tiruchirapalli	10,036	521	10,557	80,080	63,106	1,43,186	1.07
13	Karur	720	0	720	38,687	42,046	80,733	1.01
14	Perambalur	2,520	7,049	9,569	49,618	1,37,692	1,87,310	1.05
15	Pudukottai	1,115	254	1,369	84,738	46,084	1,30,822	1.01
16	Thanjavur	22,266	12,190	34,456	1,42,375	27,556	1,69,931	1.20
17	Thiruvarur	13,575	29,301	42,876	1,24,908	5,316	1,30,224	1.33
18	Nagapattinam	21,209	31,014	52,223	1,10,113	21,433	1,31,546	1.40
19	Madurai	1,325	707	2,032	68,365	53,532	1,21,897	1.02
20	Theni	6,653	2,126	8,779	53,586	54,027	1,07,613	1.08
21	Dindigul	6,097	0	6,097	74,977	1,50,965	2,25,942	1.03
22	Ramanathapuram	0	0	0	68,046	1,11,056	1,79,102	1.00
23	Virudhunagar	3,205	84	3,289	61,050	82,008	1,43,058	1.02
24	Sivagangai	0	0	0	80,476	29,265	1,09,741	1.00
25	Tirunelveli	19,082	2,903	21,985	93,931	42,764	1,36,695	1.16
26	Thoothukudi	2,267	47	2,314	36,712	1,20,684	1,57,396	1.01
27	The Nilgiris	0	45	45	1,024	77,776	78,800	1.00
28	Kanyakumari	12,051	2,610	14,661	28,391	51,322	79,713	1.18
	STATE	**3,12,401**	**2,88,376**	**6,00,777**	**23,09,890**	**22,80,441**	**45,90,331**	**1.13**

(Concluded)

TABLE - IV C

% OF AREA UNDER PRINCIPAL CROPS TO THE TOTAL AREA SOWN IN EACH DISTRICT OF TAMILNADU FOR THE YEAR 2002-03

Sl. No.	DISTRICT	PADDY	JOWAR	BAJRA	RAGI	TOTAL CEREALS
(1)	(2)	(3)	(4)	(5)	(6)	(7)
1	Kancheepuram	66.87	0.00	0.02	0.64	67.53
2	Thiruvallur	59.92	0.03	1.00	0.37	61.34
3	Cuddalore	37.63	0.07	0.99	0.12	40.72
4	Villupuram	29.20	0.77	9.89	0.63	41.96
5	Vellore	14.24	4.51	1.87	3.02	25.38
6	Thiruvannamalai	23.61	0.88	3.37	2.21	31.42
7	Salem	4.07	6.35	0.99	3.48	18.64
8	Namakkal	4.41	10.57	0.20	0.40	16.23
9	Dharmapuri	7.71	3.12	0.84	17.17	37.90
10	Coimbatore	2.12	25.94	0.20	0.06	34.20
11	Erode	6.23	1.26	0.59	3.57	14.42
12	Tiruchirapalli	33.66	21.61	2.44	0.07	60.58
13	Karur	15.76	33.79	7.65	0.01	57.21
14	Perambalur	18.22	13.82	1.37	0.04	47.46
15	Pudukottai	57.83	0.49	0.01	0.21	58.96
16	Thanjavur	68.10	0.00	0.00	0.00	68.20
17	Thiruvarur	75.71	0.00	0.00	0.00	75.72
18	Nagapattinam	74.94	0.00	0.00	0.00	74.95
19	Madurai	35.47	7.58	2.41	0.17	49.78
20	Theni	11.84	9.66	4.18	0.15	32.20
21	Dindigul	6.62	19.16	2.18	0.16	41.76
22	Ramanathapuram	70.44	1.10	0.26	0.57	72.61
23	Virudhunagar	21.60	4.28	4.28	0.38	37.62
24	Sivagangai	72.67	0.07	0.00	0.28	73.05
25	Tirunelveli	41.72	1.29	0.95	0.27	48.45
26	Thoothukudi	9.22	4.47	11.50	0.13	28.09
27	The Nilgiris	2.34	0.00	0.00	0.04	2.43
28	Kanyakumari	27.61	0.00	0.00	0.00	27.61
	STATE	**29.21**	**6.16**	**1.97**	**2.01**	**42.94**

(Contd...)

342-1—21

TABLE - IV C

% OF AREA UNDER PRINCIPAL CROPS TO THE TOTAL AREA SOWN IN EACH DISTRICT OF TAMILNADU FOR THE YEAR 2002-03

Sl. No.	DISTRICT	BLACK GRAM	RED GRAM	GREEN GRAM	TOTAL PULSES	SUGAR CANE	TOTAL FOOD CROPS
(1)	(2)	(8)	(9)	(10)	(11)	(12)	(13)
1	Kancheepuram	1.51	0.02	0.21	2.14	3.69	77.24
2	Thiruvallur	1.81	0.47	4.67	7.42	4.09	80.24
3	Cuddalore	11.67	0.11	0.82	12.76	14.81	84.49
4	Villupuram	5.67	0.14	0.04	7.50	12.61	68.98
5	Vellore	3.04	6.02	1.88	18.06	7.80	61.70
6	Thiruvannamalai	5.79	1.28	1.44	12.61	6.47	53.33
7	Salem	4.73	1.25	5.15	22.36	1.83	54.62
8	Namakkal	3.04	1.68	4.47	13.51	4.98	43.59
9	Dharmapuri	2.19	2.27	1.37	22.80	4.10	82.90
10	Coimbatore	0.67	0.15	1.36	9.46	3.10	56.28
11	Erode	0.73	0.18	1.67	9.79	10.22	42.53
12	Tiruchirapalli	1.78	0.62	0.35	3.60	3.00	84.96
13	Karur	0.28	2.96	0.03	4.96	8.20	81.43
14	Perambalur	0.52	0.66	0.08	1.37	5.81	80.24
15	Pudukottai	0.67	1.10	0.09	2.40	4.80	78.40
16	Thanjavur	3.66	0.01	1.86	5.53	5.37	83.38
17	Thiruvarur	11.29	0.02	5.87	17.19	0.94	94.46
18	Nagapattinam	11.70	0.00	4.67	16.37	1.79	95.16
19	Madurai	1.45	0.94	3.71	8.20	4.55	74.12
20	Theni	0.21	2.25	0.11	6.51	9.10	71.88
21	Dindigul	2.60	0.58	1.53	12.38	2.49	76.80
22	Ramanathapuram	1.06	0.00	0.05	1.33	0.38	88.06
23	Virudhunagar	4.31	0.56	6.79	12.50	2.45	63.86
24	Sivagangai	0.25	0.16	0.04	0.98	4.59	89.54
25	Tirunelveli	6.29	0.02	3.42	10.99	2.19	79.15
26	Thoothukudi	8.59	0.05	7.72	16.92	- 0.07	76.57
27	The Nilgiris	0.00	0.00	0.00	0.00	0.02	14.89
28	Kanyakumari	2.80	0.00	0.05	3.21	0.00	54.45
	STATE	**3.79**	**0.85**	**2.17**	**10.85**	**5.04**	**71.27**

(Contd...)

TABLE - IV C

% OF AREA UNDER PRINCIPAL CROPS TO THE TOTAL AREA SOWN IN EACH DISTRICT OF TAMILNADU FOR THE YEAR 2002-03

Sl. No.	DISTRICT	GROUND NUT	GINGELLY	COCONUT	COTTON	TOTAL NON FOOD CROPS
(1)	(2)	(14)	(15)	(16)	(17)	(18)
1	Kancheepuram	16.15	0.90	3.13	0.10	22.76
2	Thiruvallur	13.50	1.46	0.74	0.00	19.76
3	Cuddalore	9.61	1.67	0.98	0.25	15.51
4	Villupuram	19.57	2.72	0.77	0.68	31.02
5	Vellore	24.91	0.88	10.12	0.21	38.30
6	Thiruvannamalai	43.22	0.89	0.55	0.30	46.67
7	Salem	10.96	1.38	4.31	2.17	45.38
8	Namakkal	23.29	0.23	1.02	1.08	56.41
9	Dharmapuri	5.22	0.87	5.17	0.85	17.10
10	Coimbatore	4.23	0.17	31.94	1.64	43.72
11	Erode	10.27	4.66	6.49	1.01	57.47
12	Tiruchirapalli	5.86	0.50	3.90	1.01	15.04
13	Karur	4.02	5.60	5.32	0.18	18.57
14	Perambalur	14.74	1.98	0.45	0.75	19.76
15	Pudukottai	15.50	0.31	3.86	0.05	21.60
16	Thanjavur	1.74	1.41	11.71	0.52	16.62
17	Thiruvarur	0.60	1.11	2.74	0.96	5.54
18	Nagapattinam	1.26	0.50	1.99	0.64	4.84
19	Madurai	3.74	0.85	8.51	7.67	25.88
20	Theni	3.76	0.44	12.27	2.61	28.12
21	Dindigul	4.04	0.47	10.46	0.80	23.20
22	Ramanathapuram	3.91	0.76	5.09	0.85	11.94
23	Virudhunagar	4.83	1.06	5.82	12.25	36.14
24	Sivagangai	4.58	0.10	5.34	0.20	10.46
25	Tirunelveli	2.33	0.88	9.72	2.46	20.85
26	Thoothukudi	1.05	1.62	3.50	4.66	23.43
27	The Nilgiris	0.01	0.00	0.08	0.00	85.11
28	Kanyakumari	0.04	0.01	24.02	0.00	45.55
	STATE	**9.67**	**1.24**	**6.66**	**1.46**	**28.73**

(Concluded)

TABLE - IV D

AREA UNDER HIGH YIELDING / LOCAL VARIETIES OF PRINCIPAL CROPS -2002-03

(in hectares)

Sl.No.	DISTRICT	PADDY					
		KAR / KURUVAI / SORNAVARI					
		HIGH YIELDING VARIETY			LOCAL VARIETY		
		Irrigated	Un irrigated	Total	Irrigated	Un irrigated	Total
(1)	(2)	(3)	(4)	(5)	(6)	(7)	(8)
1	Kancheepuram	8,290	150	8,440	0	0	0
2	Thiruvallur	16,871	2,213	19,084	0	0	0
3	Cuddalore	16,268	0	16,268	0	0	0
4	Villupuram	8,901	12	8,913	0	0	0
5	Vellore	6,400	0	6,400	0	0	0
6	Thiruvannamalai	7,979	0	7,979	0	0	0
7	Salem	1,670	25	1,695	53	0	53
8	Namakkal	1,805	0	1,805	0	0	0
9	Dharmapuri	8,623	0	8,623	270	0	270
10	Coimbatore	1,644	0	1,644	0	0	0
11	Erode	5,672	0	5,672	0	0	0
12	Tiruchirapalli	5,493	0	5,493	0	0	0
13	Karur	24	0	24	0	0	0
14	Perambalur	1,677	0	1,677	0	0	0
15	Pudukottai	1,043	0	1,043	0	0	0
16	Thanjavur	17,847	0	17,847	0	0	0
17	Thiruvarur	8,111	0	8,111	0	0	0
18	Nagapattinam	17,410	0	17,410	0	0	0
19	Madurai	5,048	0	5,048	0	0	0
20	Theni	4,094	0	4,094	0	0	0
21	Dindigul	7,943	0	7,943	0	0	0
22	Ramanathapuram	0	0	0	0	0	0
23	Virudhunagar	0	0	0	0	0	0
24	Sivagangai	0	0	0	0	0	0
25	Tirunelveli	13,697	0	13,697	0	0	0
26	Thoothukudi	1,836	0	1,836	0	0	0
27	The Nilgiris	13	0	13	0	1,835	1,835
28	Kanyakumari	11,809	0	11,809	204	0	204
	STATE	**1,80,168**	**2,400**	**1,82,568**	**527**	**1,835**	**2,362**

(Contd...)

TABLE - IV D

AREA UNDER HIGH YIELDING / LOCAL VARIETIES OF PRINCIPAL CROPS -2002-03

(in hectares)

Sl.No.	DISTRICT	PADDY					
		SAMBA / THALADI / PISHANAM					
		HIGH YIELDING VARIETY			LOCAL VARIETY		
		Irrigated	Un irrigated	Total	Irrigated	Un irrigated	Total
(1)	(2)	(9)	(10)	(11)	(12)	(13)	(14)
1	Kancheepuram	54,978	787	55,765	0	1,192	1,192
2	Thiruvallur	42,307	9,964	52,271	0	0	0
3	Cuddalore	79,400	226	79,626	0	0	0
4	Villupuram	59,587	2,125	61,712	0	0	0
5	Vellore	9,994	0	9,994	0	0	0
6	Thiruvannamalai	22,629	0	22,629	0	0	0
7	Salem	7,766	260	8,026	92	0	92
8	Namakkal	7,025	0	7,025	0	0	0
9	Dharmapuri	17,669	0	17,669	526	0	526
10	Coimbatore	3,908	0	3,908	0	0	0
11	Erode	9,929	0	9,929	0	108	108
12	Tiruchirapalli	43,374	894	44,268	0	0	0
13	Karur	12,110	0	12,110	0	0	0
14	Perambalur	19,527	10,541	30,068	0	337	337
15	Pudukottai	69,731	5,304	75,035	0	0	0
16	Thanjavur	1,18,631	132	1,18,763	0	0	0
17	Thiruvarur	1,22,021	0	1,22,021	0	0	0
18	Nagapattinam	1,03,613	13,752	1,17,365	0	0	0
19	Madurai	31,428	0	31,428	0	0	0
20	Theni	8,593	0	8,593	0	0	0
21	Dindigul	5,780	0	5,780	35	0	35
22	Ramanathapuram	47,454	9,565	57,019	5,836	63,297	69,133
23	Virudhunagar	28,866	51	28,917	0	0	0
24	Sivagangai	63,504	16,240	79,744	0	0	0
25	Tirunelveli	50,115	0	50,115	0	0	0
26	Thoothukudi	9,294	0	9,294	0	0	0
27	The Nilgiris	0	0	0	0	0	0
28	Kanyakumari	13,837	0	13,837	202	0	202
	STATE	**10,63,070**	**69,841**	**11,32,911**	**6,691**	**64,934**	**71,625**

(Contd...)

TABLE - IV D

AREA UNDER HIGH YIELDING / LOCAL VARIETIES OF PRINCIPAL CROPS -2002-03

(in hectares)

Sl.No.	DISTRICT	PADDY					
		NAVARAI / KODAI					
		HIGH YIELDING VARIETY			LOCAL VARIETY		
		Irrigated	Un irrigated	Total	Irrigated	Un irrigated	Total
(1)	(2)	(15)	(16)	(17)	(18)	(19)	(20)
1	Kancheepuram	32,023	0	32,023	0	0	0
2	Thiruvallur	14,321	2,082	16,403	0	0	0
3	Cuddalore	6,442	0	6,442	0	0	0
4	Villupuram	9,862	143	10,005	0	0	0
5	Vellore	9,893	0	9,893	0	0	0
6	Thiruvannamalai	13,264	0	13,264	0	0	0
7	Salem	1,167	25	1,192	0	0	0
8	Namakkal	612	0	612	0	0	0
9	Dharmapuri	3,015	0	3,015	49	0	49
10	Coimbatore	1,025	0	1,025	0	0	0
11	Erode	982	0	982	0	0	0
12	Tiruchirapalli	1,985	0	1,985	0	0	0
13	Karur	703	0	703	0	0	0
14	Perambalur	3,797	0	3,797	0	0	0
15	Pudukottai	365	0	365	0	0	0
16	Thanjavur	2,576	0	2,576	0	0	0
17	Thiruvarur	923	0	923	0	0	0
18	Nagapattinam	2,949	0	2,949	0	0	0
19	Madurai	7,483	0	7,483	0	0	0
20	Theni	1,096	0	1,096	0	0	0
21	Dindigul	1,614	0	1,614	0	0	0
22	Ramanathapuram	0	0	0	0	0	0
23	Virudhunagar	2,690	0	2,690	0	0	0
24	Sivagangai	0	0	0	0	0	0
25	Tirunelveli	2,393	0	2,393	0	0	0
26	Thoothukudi	3,592	0	3,592	0	0	0
27	The Nilgiris	0	0	0	0	0	0
28	Kanyakumari	0	0	0	0	0	0
	STATE	**1,24,772**	**2,250**	**1,27,022**	**49**	**0**	**49**

(Contd...)

TABLE - IV D

AREA UNDER HIGH YIELDING / LOCAL VARIETIES OF PRINCIPAL CROPS -2002-03

(in hectares)

Sl.No.	DISTRICT	PADDY (Combined)					
		HIGH YIELDING VARIETY			LOCAL VARIETY		
		Irrigated	Un irrigated	Total	Irrigated	Un irrigated	Total
(1)	(2)	(21)	(22)	(23)	(24)	(25)	(26)
1	Kancheepuram	95,291	937	96,228	0	1,192	1,192
2	Thiruvallur	73,499	14,259	87,758	0	0	0
3	Cuddalore	1,02,110	226	1,02,336	0	0	0
4	Villupuram	78,350	2,280	80,630	0	0	0
5	Vellore	26,287	0	26,287	0	0	0
6	Thiruvannamalai	43,872	0	43,872	0	0	0
7	Salem	10,603	310	10,913	145	0	145
8	Namakkal	9,442	0	9,442	0	0	0
9	Dharmapuri	29,307	0	29,307	845	0	845
10	Coimbatore	6,577	0	6,577	0	0	0
11	Erode	16,583	0	16,583	0	108	108
12	Tiruchirapalli	50,852	894	51,746	0	0	0
13	Karur	12,837	0	12,837	0	0	0
14	Perambalur	25,001	10,541	35,542	0	337	337
15	Pudukottai	71,139	5,304	76,443	0	0	0
16	Thanjavur	1,39,054	132	1,39,186	0	0	0
17	Thiruvarur	1,31,055	0	1,31,055	0	0	0
18	Nagapattinam	1,23,972	13,752	1,37,724	0	0	0
19	Madurai	43,959	0	43,959	0	0	0
20	Theni	13,783	0	13,783	0	0	0
21	Dindigul	15,337	0	15,337	35	0	35
22	Ramanathapuram	47,454	9,565	57,019	5,836	63,297	69,133
23	Virudhunagar	31,556	51	31,607	0	0	0
24	Sivagangai	63,504	16,240	79,744	0	0	0
25	Tirunelveli	66,205	0	66,205	0	0	0
26	Thoothukudi	14,722	0	14,722	0	0	0
27	The Nilgiris	13	0	13	0	1,835	1,835
28	Kanyakumari	25,646	0	25,646	406	0	406
	STATE	13,68,010	74,491	14,42,501	7,267	66,769	74,036

(Contd...)

TABLE - IV D

AREA UNDER HIGH YIELDING / LOCAL VARIETIES OF PRINCIPAL CROPS -2002-03

(in hectares)

Sl.No.	DISTRICT	CHOLAM (JOWAR)					
		HIGH YIELDING VARIETY			LOCAL VARIETY		
		Irrigated	Un irrigated	Total	Irrigated	Un irrigated	Total
(1)	(2)	(27)	(28)	(29)	(30)	(31)	(32)
1	Kancheepuram	1	0	1	0	0	0
2	Thiruvallur	3	43	46	0	0	0
3	Cuddalore	2	196	198	0	1	1
4	Villupuram	89	1,233	1,322	161	635	796
5	Vellore	48	8,287	8,335	0	0	0
6	Thiruvannamalai	110	1,531	1,641	0	0	0
7	Salem	3,755	10,877	14,632	182	2,447	2,629
8	Namakkal	7,078	15,546	22,624	0	0	0
9	Dharmapuri	577	8,411	8,988	0	3,223	3,223
10	Coimbatore	4,719	55,610	60,329	747	19,519	20,266
11	Erode	1,530	1,853	3,383	0	0	0
12	Tiruchirapalli	1,088	30,357	31,445	0	1,778	1,778
13	Karur	938	7,895	8,833	631	18,057	18,688
14	Perambalur	7	20,339	20,346	0	6,865	6,865
15	Pudukottai	100	553	653	0	0	0
16	Thanjavur	0	0	0	0	0	0
17	Thiruvarur	0	0	0	0	0	0
18	Nagapattinam	0	0	0	0	0	0
19	Madurai	186	9,204	9,390	0	0	0
20	Theni	610	10,630	11,240	0	0	0
21	Dindigul	1,938	28,810	30,748	622	13,086	13,708
22	Ramanathapuram	0	121	121	25	1,822	1,847
23	Virudhunagar	121	5,993	6,114	0	150	150
24	Sivagangai	7	69	76	0	0	0
25	Tirunelveli	1,610	434	2,044	0	7	7
26	Thoothukudi	63	7,077	7,140	0	0	0
27	The Nilgiris	0	0	0	0	0	0
28	Kanyakumari	0	0	0	0	0	0
	STATE	**24,580**	**2,25,069**	**2,49,649**	**2,368**	**67,590**	**69,958**

(Contd...)

TABLE - IV D

AREA UNDER HIGH YIELDING / LOCAL VARIETIES OF PRINCIPAL CROPS -2002-03

(in hectares)

Sl.No.	DISTRICT	CUMBU (BAJRA)					
		HIGH YIELDING VARIETY			LOCAL VARIETY		
		Irrigated	Un irrigated	Total	Irrigated	Un irrigated	Total
(1)	(2)	(33)	(34)	(35)	(36)	(37)	(38)
1	Kancheepuram	26	0	26	0	0	0
2	Thiruvallur	728	743	1,471	0	0	0
3	Cuddalore	656	2,012	2,668	0	37	37
4	Villupuram	899	11,492	12,391	376	14,527	14,903
5	Vellore	838	2,615	3,453	0	0	0
6	Thiruvannamalai	867	5,403	6,270	0	0	0
7	Salem	871	1,527	2,398	0	281	281
8	Namakkal	107	327	434	0	0	0
9	Dharmapuri	1,185	2,070	3,255	0	26	26
10	Coimbatore	146	413	559	45	20	65
11	Erode	124	771	895	1	687	688
12	Tiruchirapalli	86	2,871	2,957	9	791	800
13	Karur	20	4,683	4,703	0	1,525	1,525
14	Perambalur	69	1,080	1,149	2	1,548	1,550
15	Pudukottai	1	6	7	0	0	0
16	Thanjavur	4	0	4	0	0	0
17	Thiruvarur	0	0	0	0	0	0
18	Nagapattinam	0	0	0	0	0	0
19	Madurai	284	2,702	2,986	0	0	0
20	Theni	377	4,483	4,860	0	0	0
21	Dindigul	832	4,230	5,062	0	0	0
22	Ramanathapuram	0	0	0	1	456	457
23	Virudhunagar	666	5,462	6,128	0	130	130
24	Sivagangai	0	3	3	0	0	0
25	Tirunelveli	307	1,198	1,505	0	0	0
26	Thoothukudi	114	18,260	18,374	0	0	0
27	The Nilgiris	0	0	0	0	0	0
28	Kanyakumari	0	0	0	0	0	0
	STATE	9,207	72,351	81,558	434	20,028	20,462

(Contd...)

TABLE - IV D

AREA UNDER HIGH YIELDING / LOCAL VARIETIES OF PRINCIPAL CROPS -2002-03

(in hectares)

Sl.No.	DISTRICT	RAGI					
		HIGH YIELDING VARIETY			LOCAL VARIETY		
		Irrigated	Un irrigated	Total	Irrigated	Un irrigated	Total
(1)	(2)	(39)	(40)	(41)	(42)	(43)	(44)
1	Kancheepuram	698	231	929	0	0	0
2	Thiruvallur	431	118	549	0	0	0
3	Cuddalore	203	111	314	4	15	19
4	Villupuram	793	311	1,104	165	461	626
5	Vellore	4,704	869	5,573	0	0	0
6	Thiruvannamalai	2,889	1,224	4,113	0	0	0
7	Salem	1,925	7,340	9,265	35	171	206
8	Namakkal	100	750	850	0	0	0
9	Dharmapuri	8,499	41,536	50,035	0	17,152	17,152
10	Coimbatore	39	158	197	1	0	1
11	Erode	145	6,656	6,801	0	2,773	2,773
12	Tiruchirapalli	15	87	102	0	0	0
13	Karur	9	2	11	0	0	0
14	Perambalur	6	24	30	15	31	46
15	Pudukottai	82	194	276	0	0	0
16	Thanjavur	9	0	9	0	0	0
17	Thiruvarur	0	0	0	0	0	0
18	Nagapattinam	0	0	0	0	0	0
19	Madurai	76	133	209	0	0	0
20	Theni	97	24	121	8	46	54
21	Dindigul	86	264	350	19	0	19
22	Ramanathapuram	146	274	420	65	527	592
23	Virudhunagar	415	143	558	0	0	0
24	Sivagangai	104	93	197	0	115	115
25	Tirunelveli	395	12	407	25	0	25
26	Thoothukudi	164	43	207	0	0	0
27	The Nilgiris	0	31	31	0	0	0
28	Kanyakumari	0	0	0	0	0	0
	STATE	22,030	60,628	82,658	337	21,291	21,628

(Concluded)

TABLE - IV E

NORMAL AREA OF PRINCIPAL CROPS - 2002-03

(Average of five years ending 2002-03)

(in hectares)

Sl. No.	DISTRICT	PADDY			
		Kar / Kuruvai / Sornavari	Samba / Thaladi / Pishanam	Navarai / Kodai	TOTAL
(1)	(2)	(3)	(4)	(5)	(6)
1	Kancheepuram	12,403	75,926	43,714	1,32,044
2	Thiruvallur	20,717	60,692	19,859	1,01,268
3	Cuddalore	17,647	84,435	7,849	1,09,931
4	Villupuram	21,977	1,01,965	20,691	1,44,633
5	Vellore	9,132	23,204	20,810	53,146
6	Thiruvannamalai	13,315	49,902	35,174	98,390
7	Salem	5,096	23,642	10,982	39,720
8	Namakkal	2,814	14,354	2,757	19,925
9	Dharmapuri	13,495	28,683	9,313	51,491
10	Coimbatore	1,889	8,066	2,319	12,274
11	Erode	12,666	33,362	2,668	48,696
12	Tiruchirapalli	8,521	57,987	5,539	72,047
13	Karur	63	15,308	1,040	16,411
14	Perambalur	1,761	40,971	5,882	48,614
15	Pudukottai	1,649	88,309	612	90,571
16	Thanjavur	33,142	1,41,875	4,293	1,79,310
17	Thiruvarur	23,302	1,35,886	1,469	1,60,657
18	Nagapattinam	27,524	1,30,345	1,369	1,59,237
19	Madurai	9,687	53,349	8,674	71,710
20	Theni	4,998	11,549	750	17,297
21	Dindigul	2,755	16,499	2,721	21,975
22	Ramanathapuram	0	1,27,435	0	0
23	Virudhunagar	0	29,191	2,135	0
24	Sivagangai	0	85,160	0	0
25	Tirunelveli	19,752	56,224	2,538	78,515
26	Thoothukudi	3,410	10,668	1,895	15,973
27	The Nilgiris	1,942	14	0	1,956
28	Kanyakumari	14,264	15,007	0	29,271
	STATE	2,83,921	15,20,007	2,15,053	17,75,060

(Contd...)

TABLE - IV E

NORMAL AREA OF PRINCIPAL CROPS - 2002-03

(Average of five years ending 2002-03)

(in hectares)

Sl. No.	DISTRICT	MAIZE	CHOLAM (JOWAR)	CUMBU (BAJRA)	RAGI	KORRA
(1)	(2)	(7)	(8)	(9)	(10)	(11)
1	Kancheepuram	0	2	24	1,037	0
2	Thiruvallur	0	78	1,183	1,457	10
3	Cuddalore	87	1,974	5,368	431	21
4	Villupuram	237	1,631	41,271	2,191	437
5	Vellore	809	10,769	3,662	10,301	24
6	Thiruvannamalai	258	2,720	11,549	5,723	146
7	Salem	4,537	23,225	3,893	14,780	685
8	Namakkal	475	12,329	581	1,306	358
9	Dharmapuri	814	15,582	3,257	67,008	67
10	Coimbatore	17,619	82,608	502	318	4
11	Erode	4,689	10,158	1,263	11,063	3
12	Tiruchirapalli	746	34,201	4,036	172	5
13	Karur	4	26,671	9,860	19	0
14	Perambalur	5,772	26,810	3,145	85	0
15	Pudukottai	174	471	28	314	0
16	Thanjavur	195	0	5	11	0
17	Thiruvarur	5	0	0	1	0
18	Nagapattinam	9	0	3	0	0
19	Madurai	465	10,388	1,993	186	34
20	Theni	6,251	11,132	3,899	174	17
21	Dindigul	25,103	46,260	6,950	355	64
22	Ramanathapuram	43	1,955	666	874	0
23	Virudhunagar	6,160	7,624	8,078	652	20
24	Sivagangai	1	150	22	230	3
25	Tirunelveli	5,182	2,164	2,351	643	15
26	Thoothukudi	4,265	7,981	20,027	382	43
27	The Nilgiris	0	4	0	52	13
28	Kanyakumari	0	0	0	0	0
	STATE	**83,899**	**3,36,888**	**1,33,618**	**1,19,763**	**1,967**

(Contd...)

TABLE - IV E

NORMAL AREA OF PRINCIPAL CROPS - 2002-03

(Average of five years ending 2002-03)

(in hectares)

Sl. No.	DISTRICT	VARAGU	SAMAI	OTHER CEREALS	TOTAL CEREALS
(1)	(2)	(12)	(13)	(14)	(15)
1	Kancheepuram	4	0	0	1,33,111
2	Thiruvallur	0	0	0	1,03,996
3	Cuddalore	2,451	20	0	1,20,282
4	Villupuram	3,093	960	0	1,94,454
5	Vellore	73	3,180	0	81,964
6	Thiruvannamalai	256	4,430	0	1,23,473
7	Salem	1,606	2,787	846	92,080
8	Namakkal	214	602	253	36,042
9	Dharmapuri	151	29,576	133	1,68,078
10	Coimbatore	2	45	20	1,13,392
11	Erode	0	52	3	75,927
12	Tiruchirapalli	526	386	0	1,12,119
13	Karur	2	6	0	52,972
14	Perambalur	3,569	0	0	87,994
15	Pudukottai	511	17	0	92,085
16	Thanjavur	18	0	0	1,79,538
17	Thiruvarur	0	0	0	1,60,663
18	Nagapattinam	0	0	0	1,59,249
19	Madurai	438	73	2,325	87,612
20	Theni	8	274	22	39,072
21	Dindigul	305	713	303	1,02,027
22	Ramanathapuram	1	27	368	3,934
23	Virudhunagar	166	13	841	23,553
24	Sivagangai	37	10	35	488
25	Tirunelveli	1	4	268	89,143
26	Thoothukudi	11	2	479	49,164
27	The Nilgiris	0	17	2	0
28	Kanyakumari	0	0	0	0
	STATE	13,440	43,192	5,898	24,82,411

(Contd...)

TABLE - IV E

NORMAL AREA OF PRINCIPAL CROPS - 2002-03

(Average of five years ending 2002-03)

(in hectares)

Sl. No.	DISTRICT	BENGAL GRAM	RED GRAM	GREEN GRAM	BLACK GRAM
(1)	(2)	(16)	(17)	(18)	(19)
1	Kancheepuram	0	11	552	1,596
2	Thiruvallur	53	714	7,502	3,410
3	Cuddalore	9	380	3,758	34,643
4	Villupuram	0	510	201	8,586
5	Vellore	2	14,754	4,199	7,438
6	Thiruvannamalai	49	3,915	3,497	10,028
7	Salem	857	5,700	11,589	19,663
8	Namakkal	449	6,889	8,431	8,861
9	Dharmapuri	410	10,457	3,287	5,762
10	Coimbatore	4,759	827	4,890	2,858
11	Erode	90	1,448	4,680	2,396
12	Tiruchirapalli	50	1,749	688	3,229
13	Karur	0	3,017	85	290
14	Perambalur	57	1,959	277	984
15	Pudukottai	0	1,734	95	1,141
16	Thanjavur	0	69	6,426	10,594
17	Thiruvarur	0	21	16,647	34,665
18	Nagapattinam	0	0	17,397	46,731
19	Madurai	51	1,627	5,544	1,447
20	Theni	0	2,812	621	476
21	Dindigul	409	2,086	4,260	6,239
22	Ramanathapuram	0	1	71	2,173
23	Virudhunagar	128	836	6,975	5,510
24	Sivagangai	37	362	83	338
25	Tirunelveli	2	59	4,542	11,866
26	Thoothukudi	80	106	8,249	12,907
27	The Nilgiris	0	0	0	0
28	Kanyakumari	0	1	22	3,152
	STATE	7,494	62,043	1,24,569	2,46,980

(Contd...)

TABLE - IV E

NORMAL AREA OF PRINCIPAL CROPS - 2002-03

(Average of five years ending 2002-03)

(in hectares)

Sl. No. (1)	DISTRICT (2)	HORSE GRAM (20)	OTHER PULSES (21)	TOTAL PULSES (22)	TOTAL FOOD GRAINS (23)
1	Kancheepuram	16	742	2,917	1,36,028
2	Thiruvallur	103	420	12,201	1,16,196
3	Cuddalore	86	248	39,125	1,59,408
4	Villupuram	560	2,003	11,860	2,06,314
5	Vellore	5,648	5,463	37,504	1,19,469
6	Thiruvannamalai	2,941	3,412	23,841	1,47,314
7	Salem	10,277	22,105	70,191	1,62,271
8	Namakkal	3,756	5,299	33,686	69,727
9	Dharmapuri	50,210	21,692	91,817	2,59,895
10	Coimbatore	5,964	13,898	33,196	1,46,587
11	Erode	7,548	11,473	27,634	1,03,561
12	Tiruchirapalli	851	831	7,396	1,19,515
13	Karur	714	732	4,838	57,810
14	Perambalur	15	65	3,357	91,351
15	Pudukottai	289	697	3,955	96,040
16	Thanjavur	2	21	17,112	1,96,650
17	Thiruvarur	0	8	51,341	2,12,003
18	Nagapattinam	0	3	64,131	2,23,380
19	Madurai	90	2,571	11,331	98,943
20	Theni	426	4,204	8,539	47,611
21	Dindigul	4,268	16,154	33,416	1,35,443
22	Ramanathapuram	17	324	2,586	6,520
23	Virudhunagar	49	1,850	15,348	38,901
24	Sivagangai	76	772	1,667	2,155
25	Tirunelveli	391	1,648	18,507	1,07,650
26	Thoothukudi	46	789	22,177	71,341
27	The Nilgiris	0	62	62	62
28	Kanyakumari	7	278	3,460	3,460
	STATE	**94,346**	**1,17,764**	**6,53,197**	**31,35,607**

(Contd...)

TABLE - IV E

NORMAL AREA OF PRINCIPAL CROPS - 2002-03

(Average of five years ending 2002-03)

(in hectares)

Sl. No.	DISTRICT	SUGARCANE			CHILLIES	TURMERIC	CARDAMOM
		Planted	Ratoon	Total			
(1)	(2)	(24)	(25)	(26)	(27)	(28)	(29)
1	Kancheepuram	3,643	3,177	6,821	279	3	0
2	Thiruvallur	2,613	4,497	7,110	841	9	0
3	Cuddalore	24,554	11,493	36,046	191	45	0
4	Villupuram	20,194	15,235	35,429	425	1,392	0
5	Vellore	12,029	13,600	25,629	410	510	0
6	Thiruvannamalai	11,594	11,534	23,128	730	269	0
7	Salem	4,257	4,260	8,518	1,035	3,676	118
8	Namakkal	5,348	5,220	10,568	509	2,012	9
9	Dharmapuri	10,351	10,833	21,185	955	2,485	0
10	Coimbatore	7,727	4,564	12,291	2,180	3,161	817
11	Erode	18,620	12,529	31,149	1,041	11,509	1
12	Tiruchirapalli	2,735	1,881	4,616	2,599	277	0
13	Karur	6,196	2,257	8,453	1,754	492	0
14	Perambalur	6,718	5,718	12,435	3,977	247	0
15	Pudukottai	2,890	1,486	4,376	235	6	0
16	Thanjavur	5,996	5,700	11,696	78	8	0
17	Thiruvarur	1,344	1,076	2,420	16	6	0
18	Nagapattinam	1,686	2,044	3,729	28	4	0
19	Madurai	4,267	2,974	7,241	497	28	0
20	Theni	4,959	6,344	11,303	282	15	1,302
21	Dindigul	2,386	4,283	6,669	1,828	56	244
22	Ramanathapuram	469	5	474	18,084	1	0
23	Virudhunagar	1,709	2,008	3,716	5,115	1	321
24	Sivagangai	2,640	2,265	4,906	3,778	3	0
25	Tirunelveli	2,872	1,217	4,088	3,493	9	1,064
26	Thoothukudi	91	19	110	25,824	4	0
27	The Nilgiris	13	0	13	29	13	1,101
28	Kanyakumari	0	0	0	2	0	124
	STATE	**1,67,901**	**1,36,218**	**3,04,119**	**76,216**	**26,242**	**5,102**

(Contd...)

TABLE - IV E

NORMAL AREA OF PRINCIPAL CROPS - 2002-03

(Average of five years ending 2002-03)

(in hectares)

Sl. No.	DISTRICT	CORIANDER	TAMARIND	POTATO	SWEET POTATO	TAPIOCA	MANGO
(1)	(2)	(30)	(31)	(32)	(33)	(34)	(35)
1	Kancheepuram	1	55	0	49	6	2,332
2	Thiruvallur	8	57	0	36	105	7,161
3	Cuddalore	4,587	193	0	119	5,017	552
4	Villupuram	106	161	0	197	7,980	826
5	Vellore	41	487	0	9	82	12,010
6	Thiruvannamalai	25	83	0	50	323	482
7	Salem	267	650	0	15	22,361	2,597
8	Namakkal	146	392	0	9	16,792	1,100
9	Dharmapuri	566	2,376	303	52	12,996	36,986
10	Coimbatore	629	908	0	5	1,207	3,426
11	Erode	14	187	47	7	4,818	855
12	Tiruchirapalli	1,462	1,223	0	36	5,465	1,965
13	Karur	13	102	0	162	452	413
14	Perambalur	6,532	589	0	16	2,327	687
15	Pudukottai	34	333	0	7	20	509
16	Thanjavur	1	210	0	3	66	782
17	Thiruvarur	0	156	0	2	79	218
18	Nagapattinam	0	323	0	8	159	1,007
19	Madurai	310	1,446	0	63	99	5,159
20	Theni	16	2,479	0	8	68	7,798
21	Dindigul	262	4,404	2,446	125	370	11,906
22	Ramanathapuram	1,496	227	0	0	0	117
23	Virudhunagar	4,651	403	0	60	19	1,402
24	Sivagangai	7	540	0	6	3	1,053
25	Tirunelveli	64	801	0	84	195	3,620
26	Thoothukudi	7,524	0	0	72	12	348
27	The Nilgiris	0	0	2,569	7	91	40
28	Kanyakumari	0	1,711	0	0	8,284	1,732
	STATE	**28,762**	**20,496**	**5,364**	**1,205**	**89,400**	**1,07,086**

(Contd...)

TABLE - IV E

NORMAL AREA OF PRINCIPAL CROPS - 2002-03

(Average of five years ending 2002-03)

(in hectares)

Sl. No. (1)	DISTRICT (2)	BANANA (36)	GINGER (37)	ONION (38)	FRUITS & VEGETABLES (39)	TOTAL FOOD CROPS (40)
1	Kancheepuram	250	0	1	5,158	1,48,378
2	Thiruvallur	929	0	6	9,757	1,34,091
3	Cuddalore	3,818	0	111	37,822	2,38,352
4	Villupuram	1,241	0	187	17,703	2,61,700
5	Vellore	4,099	0	33	19,868	1,66,554
6	Thiruvannamalai	1,628	0	105	5,145	1,76,703
7	Salem	968	5	1,595	38,226	2,16,799
8	Namakkal	1,567	7	4,374	28,687	1,12,646
9	Dharmapuri	1,420	2	683	63,230	3,51,149
10	Coimbatore	7,557	0	2,927	24,958	1,93,971
11	Erode	4,737	0	2,072	16,027	1,63,670
12	Tiruchirapalli	8,948	0	2,883	22,144	1,51,923
13	Karur	5,456	0	202	8,004	76,769
14	Perambalur	300	0	4,170	37,682	1,52,866
15	Pudukottai	3,683	0	5	15,636	1,16,853
16	Thanjavur	3,611	2	13	8,563	2,17,445
17	Thiruvarur	335	0	0	798	2,15,529
18	Nagapattinam	670	0	30	2,620	2,30,695
19	Madurai	1,990	0	1,189	11,518	1,20,213
20	Theni	3,986	0	389	21,696	84,796
21	Dindigul	3,420	4	4,115	41,184	1,91,318
22	Ramanathapuram	163	0	15	562	1,58,981
23	Virudhunagar	897	0	1,514	6,327	91,144
24	Sivagangai	541	1	8	6,785	1,03,336
25	Tirunelveli	7,046	16	1,557	20,425	1,39,376
26	Thoothukudi	9,235	0	1,826	15,763	1,25,393
27	The Nilgiris	330	462	0	6,925	13,244
28	Kanyakumari	4,987	17	0	18,142	55,940
	STATE	**83,812**	**516**	**30,009**	**5,11,353**	**44,09,834**

(Contd...)

TABLE - IV E

NORMAL AREA OF PRINCIPAL CROPS - 2002-03

(Average of five years ending 2002-03)

(in hectares)

Sl. No.	DISTRICT	COTTON	GROUNDNUT	GINGELLY	SUN FLOWER
(1)	(2)	(41)	(42)	(43)	(44)
1	Kancheepuram	132	26,660	931	2
2	Thiruvallur	2	24,048	2,326	39
3	Cuddalore	1,757	29,987	6,953	64
4	Villupuram	5,682	62,166	6,989	44
5	Vellore	4,551	60,017	1,542	191
6	Thiruvannamalai	2,417	92,707	2,762	92
7	Salem	13,520	49,112	8,258	435
8	Namakkal	3,118	64,895	1,639	879
9	Dharmapuri	12,485	52,462	2,748	1,095
10	Coimbatore	10,109	23,801	1,031	126
11	Erode	9,026	45,786	16,875	521
12	Tiruchirapalli	8,914	15,182	858	1,578
13	Karur	523	8,575	6,397	190
14	Perambalur	18,682	35,390	6,663	190
15	Pudukottai	335	28,269	1,700	9
16	Thanjavur	1,157	7,090	5,565	13
17	Thiruvarur	1,718	1,132	2,472	0
18	Nagapattinam	1,459	3,003	980	2
19	Madurai	10,441	7,745	1,810	311
20	Theni	5,372	7,550	1,219	385
21	Dindigul	5,276	21,695	2,957	496
22	Ramanathapuram	3,891	6,790	1,643	61
23	Virudhunagar	21,437	7,869	3,227	1,118
24	Sivagangai	391	6,430	290	1
25	Tirunelveli	7,460	5,941	1,553	143
26	Thoothukudi	11,462	2,023	3,240	1,272
27	The Nilgiris	5	9	0	0
28	Kanyakumari	3	54	6	0
	STATE	**1,61,324**	**6,96,386**	**92,633**	**9,255**

(Contd...)

TABLE - IV E

NORMAL AREA OF PRINCIPAL CROPS - 2002-03

(Average of five years ending 2002-03)

(in hectares)

Sl. No.	DISTRICT	CASTOR	TOBACCO	TOTAL NON - FOOD CROPS	TOTAL FOOD & NON FOOD CROPS
(1)	(2)	(45)	(46)	(47)	(48)
1	Kancheepuram	6	0	35,788	1,84,166
2	Thiruvallur	0	0	34,046	1,68,136
3	Cuddalore	36	22	51,887	2,90,239
4	Villupuram	46	2	1,03,911	3,65,611
5	Vellore	1,012	0	88,888	2,55,443
6	Thiruvannamalai	30	99	1,03,663	2,80,366
7	Salem	6,855	276	1,43,769	3,60,568
8	Namakkal	10,768	5	1,39,973	2,52,620
9	Dharmapuri	3,320	4	1,07,347	4,58,495
10	Coimbatore	177	785	1,43,703	3,37,674
11	Erode	1,637	4,547	1,58,225	3,21,895
12	Tiruchirapalli	426	0	35,858	1,87,780
13	Karur	39	6	21,929	98,698
14	Perambalur	427	0	69,763	2,22,628
15	Pudukottai	9	0	38,808	1,55,661
16	Thanjavur	2	0	39,327	2,56,772
17	Thiruvarur	1	0	10,283	2,25,812
18	Nagapattinam	1	295	9,935	2,40,629
19	Madurai	28	1	35,734	1,55,946
20	Theni	124	65	37,904	1,22,700
21	Dindigul	127	1,410	68,473	2,59,791
22	Ramanathapuram	0	0	24,668	1,83,649
23	Virudhunagar	10	0	57,791	1,48,935
24	Sivagangai	1	0	15,152	1,18,487
25	Tirunelveli	78	10	38,232	1,77,607
26	Thoothukudi	100	0	48,053	1,73,446
27	The Nilgiris	0	0	64,811	78,055
28	Kanyakumari	0	1	42,629	98,569
	STATE	**25,259**	**7,526**	**17,70,548**	**61,80,382**

(Concluded)

TABLE - V A

DISTRICTWISE AVERAGE YIELD RATE OF CROPS FOR THE YEAR 2002-03

(in kg per ha.)

Sl. No.	DISTRICT	CEREALS			
		RICE			
		Kar / Kuruvai / Sornavari	Samba /Thaladi / Pishanam	Navarai / Kodai	Combined
(1)	(2)	(3)	(4)	(5)	(6)
1	Kancheepuram	3,478	2,736	2,901	2,855
2	Thiruvallur	3,494	3,068	3,199	3,185
3	Cuddalore	3,396	2,562	3,488	2,753
4	Villupuram	3,097	2,975	3,010	2,993
5	Vellore	3,770	3,161	3,451	3,419
6	Thiruvannamalai	2,816	2,600	2,574	2,632
7	Salem	4,132	3,474	3,501	3,581
8	Namakkal	4,620	3,536	2,926	3,703
9	Dharmapuri	3,134	2,474	1,536	2,573
10	Coimbatore	3,807	3,299	2,926	3,368
11	Erode	5,432	3,970	3,881	4,462
12	Tiruchirapalli	3,454	2,944	2,845	2,994
13	Karur	3,371	2,921	2,926	2,922
14	Perambalur	2,488	1,558	2,359	1,687
15	Pudukottai	3,371	2,050	2,926	2,072
16	Thanjavur	2,863	2,187	2,926	2,287
17	Thiruvarur	2,332	745	2,568	856
18	Nagapattinam	2,965	845	2,926	1,158
19	Madurai	4,027	2,575	1,458	2,552
20	Theni	4,555	3,753	3,696	3,987
21	Dindigul	3,371	3,648	2,926	3,429
22	Ramanathapuram	--	1,267	--	1,267
23	Virudhunagar	--	2,725	2,926	2,742
24	Sivagangai	--	1,747	--	1,747
25	Tirunelveli	3,867	4,117	2,926	4,022
26	Thoothukudi	3,360	4,421	4,800	4,381
27	The Nilgiris	3,371	--	--	3,371
28	Kanyakumari	3,149	4,319	--	3,780
	STATE	3,371	2,144	2,926	2,359

(Contd...)

TABLE - V A

DISTRICTWISE AVERAGE YIELD RATE OF CROPS FOR THE YEAR 2002-03

(in kg per ha.)

Sl. No.	DISTRICT	CEREALS					
		JOWAR (CHOLAM)			BAJRA (CUMBU)		
		Irrigated	un irrigated	Combined	Irrigated	un irrigated	Combined
(1)	(2)	(7)	(8)	(9)	(10)	(11)	(12)
1	Kancheepuram	1,407	--	1,407	1,838	--	1,838
2	Thiruvallur	1,407	591	644	1,838	768	1,298
3	Cuddalore	1,407	356	366	1,838	1,766	1,784
4	Villupuram	1,407	591	687	1,288	351	395
5	Vellore	1,407	1,244	1,245	1,838	606	905
6	Thiruvannamalai	1,407	591	645	1,745	366	557
7	Salem	1,146	320	508	1,676	768	1,063
8	Namakkal	2,083	591	1,058	1,838	768	1,032
9	Dharmapuri	1,407	646	682	1,845	768	1,157
10	Coimbatore	806	246	284	1,838	768	1,096
11	Erode	809	124	434	1,838	768	853
12	Tiruchirapalli	1,616	570	605	1,838	956	979
13	Karur	589	328	343	1,838	244	249
14	Perambalur	1,407	892	893	1,838	768	796
15	Pudukottai	1,407	591	716	1,838	768	921
16	Thanjavur	--	--	--	1,838	--	1,838
17	Thiruvarur	--	--	--	--	--	--
18	Nagapattinam	--	--	--	--	--	--
19	Madurai	1,407	1,046	1,053	1,838	1,431	1,470
20	Theni	3,293	1,349	1,454	1,838	768	851
21	Dindigul	1,539	862	901	2,937	636	1,015
22	Ramanathapuram	1,407	591	601	1,838	768	770
23	Virudhunagar	1,407	591	607	1,838	1,219	1,285
24	Sivagangai	1,407	591	666	--	768	768
25	Tirunelveli	1,407	591	1,231	1,838	768	986
26	Thoothukudi	1,407	591	598	1,838	1,328	1,331
27	The Nilgiris	--	--	--	--	--	--
28	Kanyakumari	--	--	--	--	--	--
	STATE	**1,407**	**591**	**660**	**1,838**	**768**	**869**

(Contd...)

TABLE - V A

DISTRICTWISE AVERAGE YIELD RATE OF CROPS FOR THE YEAR 2002-03

(in kg per ha.)

Sl. No.	DISTRICT	CEREALS			
		RAGI			MAIZE
		Irrigated	Un irrigated	Combined	
(1)	(2)	(13)	(14)	(15)	(16)
1	Kancheepuram	2,140	1,127	1,888	--
2	Thiruvallur	2,195	1,242	1,990	--
3	Cuddalore	2,140	1,127	1,756	2,237
4	Villupuram	1,853	1,127	1,529	1,454
5	Vellore	3,039	1,495	2,799	1,659
6	Thiruvannamalai	1,727	561	1,380	1,671
7	Salem	2,281	1,490	1,653	1,860
8	Namakkal	2,140	1,595	1,659	1,864
9	Dharmapuri	1,779	1,086	1,174	1,100
10	Coimbatore	2,140	1,127	1,331	1,125
11	Erode	2,140	1,091	1,107	2,285
12	Tiruchirapalli	2,140	1,127	1,276	1,384
13	Karur	2,140	1,127	1,955	2,961
14	Perambalur	2,140	1,127	1,407	1,185
15	Pudukottai	2,140	1,127	1,428	2,058
16	Thanjavur	--	--	2,140	2,674
17	Thiruvarur	--	--	--	2,879
18	Nagapattinam	2,140	--	--	2,627
19	Madurai	2,140	1,127	1,495	2,008
20	Theni	2,140	1,127	1,735	2,007
21	Dindigul	2,140	1,127	1,415	1,979
22	Ramanathapuram	2,140	1,127	1,338	1,171
23	Virudhunagar	2,140	1,127	1,880	2,024
24	Sivagangai	2,140	1,127	1,464	--
25	Tirunelveli	2,140	1,127	2,112	784
26	Thoothukudi	2,140	1,127	1,929	689
27	The Nilgiris	--	1,127	1,127	--
28	Kanyakumari	--	--	--	--
	STATE	2,140	1,127	1,344	1,583

(Contd...)

TABLE - V A

DISTRICTWISE AVERAGE YIELD RATE OF CROPS FOR THE YEAR 2002-03

(in kg per ha.)

Sl. No.	DISTRICT	CEREALS			
		KORRA	VARAGU	SAMAI	OTHER CEREALS
(1)	(2)	(17)	(18)	(19)	(20)
1	Kancheepuram	--	--	--	--
2	Thiruvallur	501	--	723	--
3	Cuddalore	1,245	1,205	--	--
4	Villupuram	337	1,920	723	--
5	Vellore	708	1,114	399	--
6	Thiruvannamalai	598	1,114	447	--
7	Salem	468	1,238	751	577
8	Namakkal	461	1,114	723	596
9	Dharmapuri	351	1,114	763	--
10	Coimbatore	1,067	1,114	723	461
11	Erode	856	--	723	461
12	Tiruchirapalli	952	1,114	723	--
13	Karur	--	1,114	--	--
14	Perambalur	--	618	--	--
15	Pudukottai	--	330	--	--
16	Thanjavur	--	1,114	--	--
17	Thiruvarur	--	--	--	--
18	Nagapattinam	--	--	--	--
19	Madurai	264	762	723	569
20	Theni	438	1,114	723	558
21	Dindigul	277	1,114	723	569
22	Ramanathapuram	--	1,114	--	564
23	Virudhunagar	408	1,114	723	518
24	Sivagangai	--	1,114	--	608
25	Tirunelveli	343	--	723	593
26	Thoothukudi	831	1,114	723	570
27	The Nilgiris	932	--	723	--
28	Kanyakumari	--	--	--	--
	STATE	**507**	**1,114**	**723**	**562**

(Contd...)

TABLE - V A

DISTRICTWISE AVERAGE YIELD RATE OF CROPS FOR THE YEAR 2002-03

(in kg per ha.)

Sl. No.	DISTRICT	PULSES					
		BENGAL GRAM	RED GRAM	GREEN GRAM	BLACK GRAM	HORSE GRAM	OTHER PULSES
(1)	(2)	(21)	(22)	(23)	(24)	(25)	(26)
1	Kancheepuram	--	545	426	399	254	254
2	Thiruvallur	--	545	537	399	254	255
3	Cuddalore	443	545	257	391	254	227
4	Villupuram	--	545	426	399	254	241
5	Vellore	397	579	295	363	306	193
6	Thiruvannamalai	--	433	426	231	254	210
7	Salem	462	580	470	659	242	201
8	Namakkal	469	618	554	686	254	201
9	Dharmapuri	125	409	426	399	.266	209
10	Coimbatore	741	545	165	399	202	214
11	Erode	785	545	426	298	193	214
12	Tiruchirapalli	605	261	426	399	254	151
13	Karur	--	'184	426	399	254	153
14	Perambalur	1,289	501	426	399	254	165
15	Pudukottai	--	466	426	399	254	152
16	Thanjavur	--	545	454	529	--	331
17	Thiruvarur	--	545	327	338	--	344
18	Nagapattinam	--	--	367	210	--	--
19	Madurai	578	545	401	817	254	174
20	Theni	--	1,467	426	399	254	173
21	Dindigul	506	268	287	449	259	205
22	Ramanathapuram	--	--	426	399	254	177
23	Virudhunagar	498	545	664	399	254	178
24	Sivagangai	--	545	426	399	254	184
25	Tirunelveli	--	545	451	435	254	191
26	Thoothukudi	498	545	332	406	254	180
27	The Nilgiris	--	--	--	--	--	--
28	Kanyakumari	--	--	426	399	254	196
	STATE	673	545	426	399	254	205

(Contd...)

TABLE - V A

DISTRICTWISE AVERAGE YIELD RATE OF CROPS FOR THE YEAR 2002-03

Sl. No.	DISTRICT	SUGARCANE		
		Cane (Tonnes per hectare)	Gur (Kg per ha.)	Cane to Gur Ratio (in %)
(1)	(2)	(27)	(28)	(29)
1	Kancheepuram	91	7,858	8.645
2	Thiruvallur	92	11,106	12.067
3	Cuddalore	132	11,420	8.645
4	Villupuram	101	8,716	8.645
5	Vellore	80	7,880	9.881
6	Thiruvannamalai	76	1,431	1.875
7	Salem	90	6,426	7.162
8	Namakkal	157	13,569	8.645
9	Dharmapuri	80	6,943	8.645
10	Coimbatore	113	8,626	7.602
11	Erode	119	12,192	10.210
12	Tiruchirapalli	106	9,184	8.645
13	Karur	85	7,306	8.645
14	Perambalur	90	7,768	8.645
15	Pudukottai	106	9,184	8.645
16	Thanjavur	118	10,231	8.645
17	Thiruvarur	106	9,184	8.645
18	Nagapattinam	106	9,184	8.645
19	Madurai	92	10,659	11.587
20	Theni	96	8,291	8.645
21	Dindigul	101	8,119	8.015
22	Ramanathapuram	106	9,184	8.645
23	Virudhunagar	106	9,184	8.645
24	Sivagangai	106	9,184	8.645
25	Tirunelveli	106	9,184	8.645
26	Thoothukudi	106	9,186	8.645
27	The Nilgiris	106	9,214	8.645
28	Kanyakumari	--	--	--
	STATE	106	9,244	8.645

(Contd...)

TABLE - V A

DISTRICTWISE AVERAGE YIELD RATE OF CROPS FOR THE YEAR 2002-03

(in kg per ha.)

Sl. No.	DISTRICT	SPICES AND CONDIMENTS				
		CHILLIES	CLOVES	GARLIC	PEPPER	GINGER
(1)	(2)	(30)	(31)	(32)	(33)	(34)
1	Kancheepuram	593	--	--	--	--
2	Thiruvallur	720	--	--	--	--
3	Cuddalore	593	--	--	--	--
4	Villupuram	593	--	--	--	--
5	Vellore	593	--	--	200	--
6	Thiruvannamalai	602	--	--	--	--
7	Salem	500	1,445	--	184	16,023
8	Namakkal	593	1,445	--	184	16,023
9	Dharmapuri	919	--	--	--	16,023
10	Coimbatore	517	--	5,639	197	16,023
11	Erode	780	--	5,629	225	--
12	Tiruchirapalli	1,083	929	--	--	--
13	Karur	650	--	--	--	--
14	Perambalur	675	--	--	--	--
15	Pudukottai	593	--	--	--	--
16	Thanjavur	593	--	--	220	16,023
17	Thiruvarur	593	--	--	--	--
18	Nagapattinam	593	--	--	--	--
19	Madurai	593	--	--	--	--
20	Theni	593	940	--	261	--
21	Dindigul	915	1,078	6,098	362	16,023
22	Ramanathapuram	844	--	--	--	--
23	Virudhunagar	668	974	--	--	--
24	Sivagangai	145	--	--	--	--
25	Tirunelveli	843	1,264	--	203	16,023
26	Thoothukudi	369	--	--	--	--
27	The Nilgiris	593	956	5,527	193	16,023
28	Kanyakumari	--	883	--	150	16,023
	STATE	**593**	**1,108**	**5,979**	**216**	**16,023**

(Contd...)

TABLE - V A

DISTRICTWISE AVERAGE YIELD RATE OF CROPS FOR THE YEAR 2002-03

(in kg per ha.)

Sl. No.	DISTRICT	SPICES AND CONDIMENTS			
		TURMERIC	CORIANDER	CARDAMOM	TAMARIND
(1)	(2)	(35)	(36)	(37)	(38)
1	Kancheepuram	3,731	186	--	4,075
2	Thiruvallur	3,731	186	--	3,795
3	Cuddalore	3,731	184	--	4,827
4	Villupuram	2,540	186	--	4,559
5	Vellore	3,731	186	--	5,823
6	Thiruvannamalai	3,731	186	--	5,459
7	Salem	2,782	186	71	3,498
8	Namakkal	3,555	186	--	3,837
9	Dharmapuri	2,207	186	--	3,475
10	Coimbatore	5,244	474	78	5,835
11	Erode	4,691	--	--	5,732
12	Tiruchirapalli	3,731	128	--	2,445
13	Karur	2,612	186	--	2,458
14	Perambalur	3,731	255	--	2,469
15	Pudukottai	3,731	186	--	2,480
16	Thanjavur	3,731	186	--	2,320
17	Thiruvarur	3,731	--	--	2,355
18	Nagapattinam	3,731	--	--	2,270
19	Madurai	3,731	186	--	3,018
20	Theni	3,731	186	96	2,930
21	Dindigul	3,731	186	99	3,014
22	Ramanathapuram	3,731	68	--	3,345
23	Virudhunagar	3,731	187	85	3,159
24	Sivagangai	3,731	186	--	3,208
25	Tirunelveli	3,731	186	96	2,288
26	Thoothukudi	3,731	120	--	2,330
27	The Nilgiris	3,731	--	93	--
28	Kanyakumari	--	--	91	1,947
	STATE	**3,731**	**186**	**92**	**3,161**

(Contd...)

TABLE - V A

DISTRICTWISE AVERAGE YIELD RATE OF CROPS FOR THE YEAR 2002-03

(in kg per ha.)

Sl. No.	DISTRICT	VEGETABLES			
		TAPIOCA	SWEET POTATO	POTATO	ONION
(1)	(2)	(39)	(40)	(41)	(42)
1	Kancheepuram	31,589	13,662	--	--
2	Thiruvallur	31,589	13,662	--	8,459
3	Cuddalore	41,722	7,831	--	8,459
4	Villupuram	31,324	15,175	--	8,459
5	Vellore	31,589	13,662	--	8,459
6	Thiruvannamalai	31,589	21,500	--	8,459
7	Salem	27,588	13,662	--	7,895
8	Namakkal	45,752	13,662	--	8,455
9	Dharmapuri	20,786	13,662	21,055	8,459
10	Coimbatore	30,070	--	--	13,324
11	Erode	20,487	13,662	19,027	12,624
12	Tiruchirapalli	47,376	13,662	--	10,627
13	Karur	31,589	14,342	--	8,459
14	Perambalur	46,928	13,662	--	5,749
15	Pudukottai	31,589	13,662	--	8,459
16	Thanjavur	31,589	13,662	--	8,459
17	Thiruvarur	31,589	13,662	--	--
18	Nagapattinam	31,589	13,662	--	8,459
19	Madurai	31,589	13,662	--	5,979
20	Theni	31,589	13,662	--	8,459
21	Dindigul	31,589	13,662	13,880	7,981
22	Ramanathapuram	--	--	--	8,459
23	Virudhunagar	31,589	13,662	--	7,273
24	Sivagangai	--	13,662	--	8,459
25	Tirunelveli	31,589	13,662	--	9,469
26	Thoothukudi	31,589	13,662	--	5,788
27	The Nilgiris	31,589	13,662	19,440	--
28	Kanyakumari	28,554	--	--	--
	STATE	**31,589**	**13,662**	**16,170**	**8,459**

(Contd...)

TABLE - V A

DISTRICTWISE AVERAGE YIELD RATE OF CROPS FOR THE YEAR 2002-03

(in kg per ha.)

Sl. No.	DISTRICT	VEGETABLES			
		BRINJAL	LADY'S FINGER	CABBAGE	TOMATO
(1)	(2)	(43)	(44)	(45)	(46)
1	Kancheepuram	10,073	10,456	--	12,318
2	Thiruvallur	7,625	7,450	--	12,318
3	Cuddalore	7,625	7,450	--	12,318
4	Villupuram	6,437	7,450	--	12,318
5	Vellore	6,559	5,731	58,702	5,887
6	Thiruvannamalai	7,592	6,268	--	7,224
7	Salem	7,826	6,523	58,702	6,958
8	Namakkal	10,709	7,788	58,702	10,280
9	Dharmapuri	7,625	7,450	52,634	19,258
10	Coimbatore	10,326	12,799	--	12,925
11	Erode	7,625	7,450	58,702	13,094
12	Tiruchirapalli	7,625	7,450	--	12,318
13	Karur	7,625	7,450	--	7,611
14	Perambalur	7,625	7,450	--	12,318
15	Pudukottai	7,625	7,450	--	12,318
16	Thanjavur	7,625	7,450	--	--
17	Thiruvarur	7,625	7,450	--	12,318
18	Nagapattinam	7,625	7,450	--	12,318
19	Madurai	5,963	7,450	--	12,318
20	Theni	5,702	7,450	58,702	14,327
21	Dindigul	5,125	3,728	58,702	4,273
22	Ramanathapuram	7,625	7,450	--	12,318
23	Virudhunagar	7,625	7,450	--	12,318
24	Sivagangai	7,625	7,450	--	12,318
25	Tirunelveli	7,577	7,577	--	12,318
26	Thoothukudi	7,625	7,450	--	6,543
27	The Nilgiris	7,625	--	66,164	12,318
28	Kanyakumari	7,625	7,450	--	12,318
	STATE	**7,625**	**7,450**	**58,702**	**12,318**

(Contd...)

TABLE - V A

DISTRICTWISE AVERAGE YIELD RATE OF CROPS FOR THE YEAR 2002-03

(in kg per ha.)

Sl. No.	DISTRICT	FRUITS				
		BANANA	MANGO	LEMON	ORANGE	CASHEW NUT
(1)	(2)	(47)	(48)	(49)	(50)	(51)
1	Kancheepuram	36,953	1,805	1,109	--	302
2	Thiruvallur	36,953	9,493	1,109	--	302
3	Cuddalore	27,970	5,992	1,109	--	683
4	Villupuram	18,645	5,992	1,109	--	499
5	Vellore	36,953	2,641	1,109	1,552	302
6	Thiruvannamalai	36,953	5,992	1,109	--	302
7	Salem	36,953	2,431	1,109	1,552	302
8	Namakkal	36,953	5,992	1,109	1,552	302
9	Dharmapuri	36,953	9,689	1,109	1,552	302
10	Coimbatore	32,702	7,501	1,109	1,552	302
11	Erode	31,378	5,992	1,109	1,552	302
12	Tiruchirapalli	42,590	1,547	1,109	1,552	302
13	Karur	20,285	5,992	1,109	1,552	302
14	Perambalur	36,953	5,992	1,109	1,552	257
15	Pudukottai	49,450	5,992	1,109	--	104
16	Thanjavur	27,382	5,992	1,109	1,552	146
17	Thiruvarur	36,953	5,992	1,109	--	302
18	Nagapattinam	36,953	5,992	1,109	--	302
19	Madurai	35,945	2,540	1,109	1,552	302
20	Theni	36,953	12,592	1,109	1,552	302
21	Dindigul	25,805	2,471	1,109	1,552	302
22	Ramanathapuram	36,953	5,992	1,109	--	302
23	Virudhunagar	36,953	9,810	1,109	1,552	302
24	Sivagangai	36,953	5,992	1,109	1,552	189
25	Tirunelveli	46,412	7,097	1,109	1,552	302
26	Thoothukudi	59,369	5,992	1,109	1,552	302
27	The Nilgiris	14,349	5,992	1,109	1,552	302
28	Kanyakumari	25,362	1,703	1,109	1,552	293
	STATE	**36,953**	**6,757**	**1,109**	**1,552**	**377**

(Contd...)

TABLE - V A

DISTRICTWISE AVERAGE YIELD RATE OF CROPS FOR THE YEAR 2002-03

(in kg per ha.)

Sl. No.	DISTRICT	FRUITS			
		JACK FRUIT	PINE APPLE	GUAVA	GRAPES
(1)	(2)	(52)	(53)	(54)	(55)
1	Kancheepuram	11,321	--	5,232	--
2	Thiruvallur	11,321	--	5,232	--
3	Cuddalore	11,321	--	5,232	--
4	Villupuram	11,321	--	5,232	--
5	Vellore	11,321	30,947	5,232	14,593
6	Thiruvannamalai	11,321	--	5,232	--
7	Salem	11,321	30,947	5,232	--
8	Namakkal	11,321	31,070	5,232	14,593
9	Dharmapuri	11,321	30,947	5,232	16,971
10	Coimbatore	11,321	--	5,232	18,429
11	Erode	11,321	--	5,232	14,593
12	Tiruchirapalli	11,321	--	5,232	14,593
13	Karur	11,321	--	5,232	--
14	Perambalur	11,321	--	5,232	14,593
15	Pudukottai	11,321	--	5,232	--
16	Thanjavur	11,321	--	5,232	--
17	Thiruvarur	11,321	--	5,232	--
18	Nagapattinam	11,321	--	5,232	--
19	Madurai	11,321	--	5,232	14,593
20	Theni	11,321	--	5,232	13,524
21	Dindigul	11,321	28,907	5,232	14,593
22	Ramanathapuram	--	--	5,232	--
23	Virudhunagar	11,321	--	5,232	14,593
24	Sivagangai	11,321	--	5,232	--
25	Tirunelveli	11,321	--	5,232	14,593
26	Thoothukudi	11,321	--	5,232	14,593
27	The Nilgiris	11,321	30,947	5,232	--
28	Kanyakumari	11,321	30,947	5,232	--
	STATE	**11,321**	**30,947**	**5,232**	**14,593**

(Contd...)

TABLE - V A

DISTRICTWISE AVERAGE YIELD RATE OF CROPS FOR THE YEAR 2002-03

(in kg per ha.)

Sl. No.	DISTRICT	COTTON (in terms of lint)			TOBACCO
		Irrigated	Un - Irrigated	Combined	
(1)	(2)	(56)	(57)	(58)	(59)
1	Kancheepuram	332	--	332	--
2	Thiruvallur	--	114	114	--
3	Cuddalore	479	114	322	1,404
4	Villupuram	418	172	334	--
5	Vellore	332	183	195	--
6	Thiruvannamalai	365	114	287	1,258
7	Salem	280	170	211	1,065
8	Namakkal	336	114	302	--
9	Dharmapuri	126	116	119	1,081
10	Coimbatore	298	60	101	1,493
11	Erode	344	114	296	1,585
12	Tiruchirapalli	273	285	282	--
13	Karur	332	114	288	1,350
14	Perambalur	332	184	191	--
15	Pudukottai	332	114	319	--
16	Thanjavur	332	--	332	--
17	Thiruvarur	332	--	332	--
18	Nagapattinam	332	--	332	1,657
19	Madurai	235	93	110	--
20	Theni	348	123	259	2,205
21	Dindigul	275	96	178	1,463
22	Ramanathapuram	332	95	116	--
23	Virudhunagar	376	127	174	--
24	Sivagangai	578	114	394	--
25	Tirunelveli	389	114	293	1,219
26	Thoothukudi	328	66	88	--
27	The Nilgiris	--	--	--	--
28	Kanyakumari	--	--	--	--
	STATE	332	114	188	1,538

(Contd...)

TABLE - V A

DISTRICTWISE AVERAGE YIELD RATE OF CROPS FOR THE YEAR 2002-03

(in kg per ha.)

Sl. No.	DISTRICT	OIL SEEDS					
		GROUNDNUT			GINGELLY		
		Irrigated	Un - Irrigated	Combined	Irrigated	Un - Irrigated	Combined
(1)	(2)	(60)	(61)	(62)	(63)	(64)	(65)
1	Kancheepuram	2,924	1,499	2,542	654	311	603
2	Thiruvallur	3,107	1,710	3,027	496	311	495
3	Cuddalore	3,786	1,237	2,231	654	213	287
4	Villupuram	2,214	1,433	1,661	534	409	431
5	Vellore	1,713	1,027	1,167	654	311	497
6	Thiruvannamalai	1,471	792	1,056	202	311	205
7	Salem	1,910	841	1,057	830	461	651
8	Namakkal	1,864	976	1,113	654	311	611
9	Dharmapuri	1,408	1,141	1,196	654	187	226
10	Coimbatore	1,692	694	942	654	311	338
11	Erode	2,484	850	1,276	740	311	665
12	Tiruchirapalli	2,276	1,469	1,734	654	311	624
13	Karur	1,661	1,058	1,580	654	245	266
14	Perambalur	1,993	1,401	1,465	654	340	369
15	Pudukottai	2,248	987	1,066	654	311	439
16	Thanjavur	2,247	746	1,700	654	363	386
17	Thiruvarur	2,247	--	2,248	654	452	501
18	Nagapattinam	2,247	1,058	1,556	--	311	311
19	Madurai	1,279	1,539	1,470	654	218	230
20	Theni	1,784	645	874	654	311	325
21	Dindigul	2,006	1,707	1,834	654	374	393
22	Ramanathapuram	2,248	1,139	1,153	654	311	330
23	Virudhunagar	2,248	200	429	654	311	347
24	Sivagangai	2,248	1,058	1,606	654	311	332
25	Tirunelveli	2,248	1,058	1,525	654	311	319
26	Thoothukudi	2,248	1,058	1,461	654	207	209
27	The Nilgiris	2,248	--	2,248	654	--	654
28	Kanyakumari	--	1,058	1,058	--	311	311
	STATE	**2,248**	**1,058**	**1,429**	**654**	**311**	**435**

(Contd...)

TABLE - V A

DISTRICTWISE AVERAGE YIELD RATE OF CROPS FOR THE YEAR 2002-03

(in kg per ha.)

Sl. No.	DISTRICT	OIL SEEDS		
		SUN FLOWER	RAPESEED AND MUSTARD	CASTOR
(1)	(2)	(66)	(67)	(68)
1	Kancheepuram	--	--	--
2	Thiruvallur	1,156	--	--
3	Cuddalore	1,156	--	689
4	Villupuram	1,156	--	684
5	Vellore	1,156	--	372
6	Thiruvannamalai	1,156	235	397
7	Salem	1,118	248	301
8	Namakkal	1,272	--	301
9	Dharmapuri	499	248	342
10	Coimbatore	1,156	--	366
11	Erode	1,363	226	278
12	Tiruchirapalli	1,850	--	330
13	Karur	1,156	--	478
14	Perambalur	1,156	228	339
15	Pudukottai	1,156	--	--
16	Thanjavur	1,156	--	--
17	Thiruvarur	--	--	--
18	Nagapattinam	1,156	--	--
19	Madurai	632	--	396
20	Theni	860	--	193
21	Dindigul	1,290	--	410
22	Ramanathapuram	1,156	--	--
23	Virudhunagar	504	--	205
24	Sivagangai	--	--	--
25	Tirunelveli	1,156	--	245
26	Thoothukudi	271	--	302
27	The Nilgiris	--	--	--
28	Kanyakumari	--	--	--
	STATE	1,156	243	316

(Concluded)

TABLE - V B

TOTAL OUT-TURN OF CROPS DURING 2002-03

(in Tonnes)

Sl. No.	DISTRICT	CEREALS			
		RICE			
		Kar / Kuruvai / Sornavari	Samba / Thaladi / Pishanam	Navarai / Kodai	TOTAL
(1)	(2)	(3)	(4)	(5)	(6)
1	Kancheepuram	29,355	1,55,837	92,895	2,78,087
2	Thiruvallur	66,686	1,60,367	52,466	2,79,519
3	Cuddalore	55,245	2,03,995	22,468	2,81,708
4	Villupuram	27,602	1,83,567	30,118	2,41,287
5	Vellore	24,131	31,594	34,138	89,863
6	Thiruvannamalai	22,466	58,843	34,144	1,15,453
7	Salem	7,222	28,197	4,173	39,592
8	Namakkal	8,339	24,839	1,790	34,968
9	Dharmapuri	27,871	45,019	4,706	77,596
10	Coimbatore	6,260	12,893	2,999	22,152
11	Erode	30,810	39,850	3,811	74,471
12	Tiruchirapalli	18,971	1,30,328	5,648	1,54,947
13	Karur	81	35,372	2,057	37,510
14	Perambalur	4,173	47,383	8,956	60,512
15	Pudukottai	3,515	1,53,794	1,068	1,58,377
16	Thanjavur	51,098	2,59,691	7,536	3,18,325
17	Thiruvarur	18,913	90,900	2,370	1,12,183
18	Nagapattinam	51,626	99,195	8,628	1,59,449
19	Madurai	20,329	80,933	10,909	1,12,171
20	Theni	18,649	32,254	4,050	54,953
21	Dindigul	26,772	21,215	4,722	52,709
22	Ramanathapuram	0	1,59,792	0	1,59,792
23	Virudhunagar	0	78,792	7,870	86,662
24	Sivagangai	0	1,39,339	0	1,39,339
25	Tirunelveli	52,965	2,06,323	7,001	2,66,289
26	Thoothukudi	6,169	41,086	17,241	64,496
27	The Nilgiris	6,229	0	0	6,229
28	Kanyakumari	37,834	60,635	0	98,469
	STATE	**6,23,311**	**25,82,033**	**3,71,764**	**35,77,108**

(Contd...)

TABLE - V B

TOTAL OUT-TURN OF CROPS DURING 2002-03

(in Tonnes)

Sl. No.	DISTRICT	CEREALS			
		MAIZE	JOWAR (CHOLAM)		
			Irrigated	un irrigated	TOTAL
(1)	(2)	(7)	(8)	(9)	(10)
1	Kancheepuram	0	1	0	1
2	Thiruvallur	0	4	25	29
3	Cuddalore	727	3	70	73
4	Villupuram	1,180	352	1,104	1,456
5	Vellore	1,335	68	10,310	10,378
6	Thiruvannamalai	27	155	904	1,059
7	Salem	13,053	4,510	4,259	8,769
8	Namakkal	796	14,745	9,184	23,929
9	Dharmapuri	1,122	812	7,516	8,328
10	Coimbatore	20,520	4,406	18,472	22,878
11	Erode	16,806	1,239	230	1,469
12	Tiruchirapalli	4,916	1,758	18,332	20,090
13	Karur	15	924	8,520	9,444
14	Perambalur	27,297	10	24,277	24,287
15	Pudukottai	479	141	327	468
16	Thanjavur	500	0	0	0
17	Thiruvarur	40	0	0	0
18	Nagapattinam	5	0	0	0
19	Madurai	1,233	262	9,628	9,890
20	Theni	14,355	2,008	14,335	16,343
21	Dindigul	61,590	3,940	36,134	40,074
22	Ramanathapuram	15	35	1,148	1,183
23	Virudhunagar	18,011	170	3,629	3,799
24	Sivagangai	0	10	41	51
25	Tirunelveli	4,915	2,264	261	2,525
26	Thoothukudi	2,709	89	4,181	4,270
27	The Nilgiris	0	0	0	0
28	Kanyakumari	0	0	0	0
	STATE	1,91,646	37,906	1,72,887	2,10,793

(Contd...)

TABLE - V B

TOTAL OUT-TURN OF CROPS DURING 2002-03

(in Tonnes)

Sl. No.	DISTRICT	CEREALS					
		BAJRA (CUMBU)			RAGI		
		Irrigated	un irrigated	TOTAL	Irrigated	un irrigated	TOTAL
(1)	(2)	(11)	(12)	(13)	(14)	(15)	(16)
1	Kancheepuram	48	0	48	1,493	261	1,754
2	Thiruvallur	1,338	571	1,909	946	147	1,093
3	Cuddalore	1,206	3,619	4,825	443	142	585
4	Villupuram	1,642	9,132	10,774	1,776	870	2,646
5	Vellore	1,540	1,586	3,126	14,297	1,299	15,596
6	Thiruvannamalai	1,513	1,978	3,491	4,989	686	5,675
7	Salem	1,460	1,389	2,849	4,470	11,190	15,660
8	Namakkal	197	251	448	214	1,196	1,410
9	Dharmapuri	2,187	1,610	3,797	15,119	63,752	78,871
10	Coimbatore	352	332	684	86	178	264
11	Erode	230	1,120	1,350	310	10,289	10,599
12	Tiruchirapalli	174	3,502	3,676	32	98	130
13	Karur	37	1,513	1,550	19	3	22
14	Perambalur	130	2,019	2,149	45	62	107
15	Pudukottai	1	5	6	175	219	394
16	Thanjavur	7	0	7	19	0	19
17	Thiruvarur	0	0	0	0	0	0
18	Nagapattinam	0	0	0	0	0	0
19	Madurai	522	3,868	4,390	163	149	312
20	Theni	693	3,444	4,137	225	79	304
21	Dindigul	2,444	2,693	5,137	225	297	522
22	Ramanathapuram	2	350	352	451	903	1,354
23	Virudhunagar	1,224	6,816	8,040	888	161	1,049
24	Sivagangai	0	2	2	223	234	457
25	Tirunelveli	564	920	1,484	898	14	912
26	Thoothukudi	209	24,242	24,451	351	48	399
27	The Nilgiris	0	0	0	0	35	35
28	Kanyakumari	0	0	0	0	0	0
	STATE	**17,720**	**70,962**	**88,682**	**47,857**	**92,312**	**1,40,169**

(Contd...)

TABLE - V B

TOTAL OUT-TURN OF CROPS DURING 2002-03

(in Tonnes)

Sl. No.	DISTRICT	CEREALS				
		KORRA	VARAGU	SAMAI	OTHER CEREALS	TOTAL CEREALS
(1)	(2)	(17)	(18)	(19)	(20)	(21)
1	Kancheepuram	0	0	0	0	2,79,890
2	Thiruvallur	5	0	2	0	2,82,557
3	Cuddalore	103	5,730	0	0	2,93,751
4	Villupuram	88	4,780	369	0	2,62,580
5	Vellore	15	11	946	0	1,21,270
6	Thiruvannamalai	26	67	1,055	0	1,26,853
7	Salem	72	1,156	1,429	118	82,698
8	Namakkal	127	158	264	114	62,214
9	Dharmapuri	4	28	26,238	0	1,95,984
10	Coimbatore	1	1	17	3	66,520
11	Erode	2	0	22	1	1,04,720
12	Tiruchirapalli	1	531	199	0	1,84,490
13	Karur	0	1	0	0	48,542
14	Perambalur	0	2,799	0	0	1,17,151
15	Pudukottai	0	107	0	0	1,59,831
16	Thanjavur	0	3	0	0	3,18,854
17	Thiruvarur	0	0	0	0	1,12,223
18	Nagapattinam	0	0	0	0	1,59,454
19	Madurai	7	129	61	2,422	1,30,615
20	Theni	16	1	144	17	90,270
21	Dindigul	7	157	247	10	1,60,453
22	Ramanathapuram	0	1	0	253	1,62,950
23	Virudhunagar	5	126	23	681	1,18,396
24	Sivagangai	0	2	0	21	1,39,872
25	Tirunelveli	9	0	2	233	2,76,369
26	Thoothukudi	15	1	1	267	96,609
27	The Nilgiris	16	0	13	0	6,293
28	Kanyakumari	0	0	0	0	98,469
	STATE	519	15,789	31,032	4,140	42,59,878

(Contd...)

TABLE - V B

TOTAL OUT-TURN OF CROPS DURING 2002-03

(in Tonnes)

Sl. No.	DISTRICT	PULSES				
		BENGAL GRAM	RED GRAM	GREEN GRAM	BLACK GRAM	HORSE GRAM
(1)	(2)	(22)	(23)	(24)	(25)	(26)
1	Kancheepuram	0	17	132	879	2
2	Thiruvallur	0	374	3,669	1,059	36
3	Cuddalore	2	170	574	12,419	27
4	Villupuram	0	204	52	6,242	161
5	Vellore	0	6,438	1,025	2,036	2,445
6	Thiruvannamalai	0	1,033	1,138	2,487	1,290
7	Salem	135	1,965	6,584	8,482	1,433
8	Namakkal	7	2,225	5,301	4,462	975
9	Dharmapuri	55	3,626	2,290	3,411	10,082
10	Coimbatore	3,046	255	699	831	1,171
11	Erode	277	266	1,899	586	1,510
12	Tiruchirapalli	23	248	231	1,092	182
13	Karur	0	443	12	91	259
14	Perambalur	231	656	63	409	5
15	Pudukottai	0	679	48	351	52
16	Thanjavur	0	11	1,721	3,954	0
17	Thiruvarur	0	15	3,327	6,604	0
18	Nagapattinam	0	0	3,150	4,523	0
19	Madurai	86	633	1,843	1,469	38
20	Theni	0	3,842	55	100	99
21	Dindigul	203	358	1,020	2,715	918
22	Ramanathapuram	0	0	36	758	2
23	Virudhunagar	60	449	6,598	2,518	12
24	Sivagangai	0	99	20	111	17
25	Tirunelveli	0	21	2,449	4,340	62
26	Thoothukudi	47	40	4,098	5,573	3
27	The Nilgiris	0	0	0	0	0
28	Kanyakumari	0	0	19	1,053	1
	STATE	4,172	24,067	48,053	78,555	20,782

(Contd...)

TABLE - V B

TOTAL OUT-TURN OF CROPS DURING 2002-03

(in Tonnes)

Sl. No.	DISTRICT	PULSES		TOTAL FOOD GRAINS	SUGARCANE	
		OTHER PULSES	TOTAL PULSES		in terms of Cane	in terms of Gur
(1)	(2)	(27)	(28)	(29)	(30)	(31)
1	Kancheepuram	145	1,175	2,81,065	4,88,176	42,203
2	Thiruvallur	142	5,280	2,87,837	5,51,584	66,560
3	Cuddalore	70	13,262	3,07,013	53,19,495	4,59,870
4	Villupuram	948	7,607	2,70,187	35,09,179	3,03,369
5	Vellore	995	12,939	1,34,209	11,48,146	1,13,448
6	Thiruvannamalai	533	6,481	1,33,334	9,16,632	17,187
7	Salem	4,897	23,496	1,06,194	4,47,349	32,039
8	Namakkal	1,083	14,053	76,267	16,73,287	1,44,656
9	Dharmapuri	5,849	25,313	2,21,297	12,88,911	1,11,426
10	Coimbatore	2,721	8,723	75,243	10,91,903	83,006
11	Erode	2,381	6,919	1,11,639	32,69,132	3,33,778
12	Tiruchirapalli	82	1,858	1,86,348	4,90,161	42,374
13	Karur	54	859	49,401	5,64,675	48,816
14	Perambalur	4	1,368	1,18,519	10,27,538	88,831
15	Pudukottai	80	1,210	1,61,041	6,74,475	58,308
16	Thanjavur	1	5,687	3,24,541	12,97,749	1,12,190
17	Thiruvarur	7	9,953	1,22,176	1,73,373	14,988
18	Nagapattinam	0	7,673	1,67,127	3,49,295	30,197
19	Madurai	401	4,470	1,35,085	5,18,743	60,107
20	Theni	725	4,821	95,091	10,15,666	87,804
21	Dindigul	2,839	8,053	1,68,506	5,84,466	46,845
22	Ramanathapuram	68	864	1,63,814	72,770	6,291
23	Virudhunagar	190	9,827	1,28,223	3,80,315	32,878
24	Sivagangai	93	340	1,40,212	5,35,310	46,278
25	Tirunelveli	332	7,204	2,83,573	3,69,267	31,923
26	Thoothukudi	142	9,903	1,06,512	12,004	1,038
27	The Nilgiris	0	0	6,293	1,487	129
28	Kanyakumari	68	1,141	99,610	0	0
	STATE	**24,850**	**2,00,479**	**44,60,357**	**2,77,71,088**	**24,16,539**

(Contd...)

TABLE - V B

TOTAL OUT-TURN OF CROPS DURING 2002-03

(in Tonnes)

Sl. No.	DISTRICT	SPICES AND CONDIMENTS				
		CHILLIES	CLOVES	GARLIC	PEPPER	GINGER
(1)	(2)	(32)	(33)	(34)	(35)	(36)
1	Kancheepuram	135	0	0	0	0
2	Thiruvallur	452	0	0	0	0
3	Cuddalore	100	0	0	0	0
4	Villupuram	211	0	0	0	0
5	Vellore	228	0	0	@	0
6	Thiruvannamalai	279	0	0	0	0
7	Salem	389	65	0	127	16
8	Namakkal	291	370	0	37	160
9	Dharmapuri	646	0	0	0	16
10	Coimbatore	654	0	11	25	32
11	Erode	519	0	242	@	0
12	Tiruchirapalli	1,969	2	0	0	0
13	Karur	369	0	0	0	0
14	Perambalur	2,389	0	0	0	0
15	Pudukottai	59	0	0	0	0
16	Thanjavur	33	0	0	1	32
17	Thiruvarur	7	0	0	0	0
18	Nagapattinam	14	0	0	0	0
19	Madurai	237	0	0	0	0
20	Theni	103	17	0	4	0
21	Dindigul	1,100	4	2,677	227	32
22	Ramanathapuram	15,292	0	0	0	0
23	Virudhunagar	3,435	1	0	0	0
24	Sivagangai	546	0	0	0	0
25	Tirunelveli	1,822	182	0	5	144
26	Thoothukudi	9,323	0	0	0	0
27	The Nilgiris	44	18	448	428	5,960
28	Kanyakumari	0	457	0	17	273
	STATE	**40,646**	**1,116**	**3,378**	**871**	**6,665**

@ - Less than 1 tonne

(Contd...)

TABLE - V B

TOTAL OUT-TURN OF CROPS DURING 2002-03

(in Tonnes)

Sl. No.	DISTRICT	SPICES AND CONDIMENTS			
		TURMERIC	CORIANDER	CARDAMOM	TAMARIND
(1)	(2)	(37)	(38)	(39)	(40)
1	Kancheepuram	19	@	0	212
2	Thiruvallur	71	1	0	102
3	Cuddalore	149	769	0	941
4	Villupuram	3,742	45	0	734
5	Vellore	1,588	20	0	2,848
6	Thiruvannamalai	713	5	0	153
7	Salem	8,205	17	3	2,137
8	Namakkal	6,455	19	0	2,467
9	Dharmapuri	4,240	150	0	8,893
10	Coimbatore	7,620	323	63	5,788
11	Erode	28,781	0	0	1,364
12	Tiruchirapalli	944	210	0	3,173
13	Karur	684	1	0	273
14	Perambalur	899	1,535	0	1,449
15	Pudukottai	15	3	0	898
16	Thanjavur	19	@	0	438
17	Thiruvarur	22	0	0	370
18	Nagapattinam	19	0	0	749
19	Madurai	108	63	0	4,340
20	Theni	30	1	129	7,991
21	Dindigul	142	33	22	13,942
22	Ramanathapuram	4	77	0	729
23	Virudhunagar	4	724	24	1,339
24	Sivagangai	4	1	0	1,591
25	Tirunelveli	22	10	119	1,851
26	Thoothukudi	11	700	0	797
27	The Nilgiris	26	0	94	0
28	Kanyakumari	0	0	11	3,232
	STATE	64,536	4,707	465	68,801

@ - Less than 1 tonne

(Contd...)

TABLE - V B

TOTAL OUT-TURN OF CROPS DURING 2002-03

(in Tonnes)

Sl. No.	DISTRICT	VEGETABLES			
		TAPIOCA	SWEET POTATO	POTATO	ONION
(1)	(2)	(41)	(42)	(43)	(44)
1	Kancheepuram	221	642	0	0
2	Thiruvallur	4,043	123	0	17
3	Cuddalore	2,05,397	540	0	1,023
4	Villupuram	2,35,465	2,094	0	1,463
5	Vellore	3,096	55	0	330
6	Thiruvannamalai	19,112	258	0	863
7	Salem	3,26,310	14	0	8,534
8	Namakkal	3,12,351	137	0	17,317
9	Dharmapuri	3,05,811	369	5,832	2,977
10	Coimbatore	15,576	0	0	26,248
11	Erode	76,725	41	1,103	22,534
12	Tiruchirapalli	2,61,040	328	0	26,514
13	Karur	21,480	2,095	0	626
14	Perambalur	1,20,981	328	0	29,107
15	Pudukottai	505	41	0	76
16	Thanjavur	1,264	27	0	169
17	Thiruvarur	758	27	0	0
18	Nagapattinam	5,055	205	0	254
19	Madurai	3,096	861	0	5,429
20	Theni	885	27	0	2,115
21	Dindigul	6,476	874	38,102	18,892
22	Ramanathapuram	0	0	0	372
23	Virudhunagar	727	956	0	9,542
24	Sivagangai	0	68	0	118
25	Tirunelveli	5,370	273	0	14,100
26	Thoothukudi	126	697	0	10,095
27	The Nilgiris	3,222	41	28,325	0
28	Kanyakumari	2,11,442	0	0	0
	STATE	**21,46,534**	**11,121**	**73,362**	**1,98,715**

(Contd...)

TABLE - V B

TOTAL OUT-TURN OF CROPS DURING 2002-03

(in Tonnes)

Sl. No.	DISTRICT	VEGETABLES			
		BRINJAL	LADY'S FINGER	CABBAGE	TOMATO
(1)	(2)	(45)	(46)	(47)	(48)
1	Kancheepuram	2,388	1,851	0	296
2	Thiruvallur	930	1,401	0	111
3	Cuddalore	1,906	522	0	135
4	Villupuram	1,519	1,340	0	531
5	Vellore	3,745	1,765	117	4,115
6	Thiruvannamalai	3,629	1,755	0	2,839
7	Salem	5,728	6,157	117	26,864
8	Namakkal	5,247	3,014	235	9,694
9	Dharmapuri	4,499	4,455	58,583	1,01,955
10	Coimbatore	6,413	5,017	0	56,986
11	Erode	2,234	1,199	1,291	8,930
12	Tiruchirapalli	968	678	0	5,013
13	Karur	709	283	0	1,149
14	Perambalur	900	142	0	1,552
15	Pudukottai	1,075	432	0	111
16	Thanjavur	1,807	387	0	0
17	Thiruvarur	91	75	0	12
18	Nagapattinam	183	156	0	37
19	Madurai	2,147	1,267	0	4,632
20	Theni	2,349	983	4,637	39,314
21	Dindigul	3,285	1,070	1,409	7,609
22	Ramanathapuram	351	127	0	172
23	Virudhunagar	1,761	1,170	0	3,412
24	Sivagangai	519	60	0	160
25	Tirunelveli	3,062	2,644	0	7,255
26	Thoothukudi	1,616	1,356	0	1,479
27	The Nilgiris	8	0	59,879	62
28	Kanyakumari	335	194	0	74
	STATE	59,404	39,500	1,26,268	2,84,499

(Contd...)

TABLE - V B
TOTAL OUT-TURN OF CROPS DURING 2002-03

(in Tonnes)

Sl. No.	DISTRICT	FRUITS				
		BANANA	MANGO	LEMON	ORANGE	CASHEW NUT
(1)	(2)	(49)	(50)	(51)	(52)	(53)
1	Kancheepuram	8,536	4,625	47	0	121
2	Thiruvallur	33,886	71,255	19	0	67
3	Cuddalore	1,04,971	3,373	67	0	19,178
4	Villupuram	22,654	5,453	25	0	2,299
5	Vellore	75,791	32,758	58	26	9
6	Thiruvannamalai	38,134	3,176	11	0	0
7	Salem	22,652	7,139	67	644	0
8	Namakkal	33,184	6,148	75	79	1
9	Dharmapuri	42,200	3,53,860	101	2	5
10	Coimbatore	2,12,533	28,864	62	28	73
11	Erode	1,39,630	6,064	96	66	10
12	Tiruchirapalli	3,84,166	3,294	1,233	4	233
13	Karur	1,04,486	3,080	49	2	12
14	Perambalur	10,236	4,152	622	3	7,543
15	Pudukottai	1,70,257	3,559	86	0	1,132
16	Thanjavur	1,02,024	4,554	50	2	417
17	Thiruvarur	11,086	1,324	32	0	6
18	Nagapattinam	27,715	6,333	79	0	152
19	Madurai	76,779	14,344	75	2	76
20	Theni	1,36,800	1,02,754	247	77	1,223
21	Dindigul	85,802	32,533	3,028	2,911	182
22	Ramanathapuram	6,245	725	12	0	37
23	Virudhunagar	34,514	14,647	292	2	10
24	Sivagangai	25,498	7,993	21	2	939
25	Tirunelveli	3,16,393	28,716	1,895	10	1,317
26	Thoothukudi	4,77,145	2,648	146	2	275
27	The Nilgiris	7,447	169	9	116	0
28	Kanyakumari	1,26,152	2,955	57	2	568
	STATE	28,36,916	7,56,495	8,561	3,980	35,885

(Contd...)

TABLE - V B

TOTAL OUT-TURN OF CROPS DURING 2002-03

(in Tonnes)

Sl. No.	DISTRICT	FRUITS			
		JACK FRUIT	PINE APPLE	GUAVA	GRAPES
(1)	(2)	(54)	(55)	(56)	(57)
1	Kancheepuram	159	0	1,209	0
2	Thiruvallur	34	0	1,397	0
3	Cuddalore	5,966	0	2,579	0
4	Villupuram	430	0	2,480	0
5	Vellore	192	31	3,134	525
6	Thiruvannamalai	170	0	267	0
7	Salem	1,857	341	2,548	0
8	Namakkal	2,241	34,394	1,815	15
9	Dharmapuri	430	31	2,637	2,019
10	Coimbatore	147	0	900	6,782
11	Erode	158	0	952	44
12	Tiruchirapalli	260	0	1,172	131
13	Karur	23	0	298	0
14	Perambalur	1,223	0	361	15
15	Pudukottai	1,392	0	476	0
16	Thanjavur	691	0	1,120	0
17	Thiruvarur	204	0	42	0
18	Nagapattinam	113	0	68	0
19	Madurai	147	0	5,624	44
20	Theni	702	0	1,669	21,435
21	Dindigul	3,158	1,937	8,722	3,298
22	Ramanathapuram	0	0	283	0
23	Virudhunagar	555	0	4,782	15
24	Sivagangai	498	0	1,250	0
25	Tirunelveli	566	0	1,836	1,313
26	Thoothukudi	23	0	1,460	29
27	The Nilgiris	906	62	162	0
28	Kanyakumari	8,819	1,578	351	0
	STATE	**31,064**	**38,374**	**49,594**	**35,665**

(Contd...)

TABLE - V B

TOTAL OUT-TURN OF CROPS DURING 2002-03

Sl. No.	DISTRICT	COTTON (in bales of 170 Kg lint each)			TOBACCO (in tonnes)
		Irrigated	Un - Irrigated	TOTAL	
(1)	(2)	(58)	(59)	(60)	(61)
1	Kancheepuram	275	0	275	0
2	Thiruvallur	0	3	3	0
3	Cuddalore	1,075	192	1,267	25
4	Villupuram	3,038	649	3,687	0
5	Vellore	61	385	446	0
6	Thiruvannamalai	819	117	936	146
7	Salem	3,624	3,713	7,337	225
8	Namakkal	3,882	235	4,117	0
9	Dharmapuri	852	1,483	2,335	8
10	Coimbatore	1,534	1,490	3,024	933
11	Erode	4,340	377	4,717	8,028
12	Tiruchirapalli	616	1,965	2,581	0
13	Karur	226	19	245	8
14	Perambalur	141	1,512	1,653	0
15	Pudukottai	123	3	126	0
16	Thanjavur	2,081	0	2,081	0
17	Thiruvarur	3,243	0	3,243	0
18	Nagapattinam	2,313	0	2,313	378
19	Madurai	1,547	4,606	6,153	0
20	Theni	3,759	867	4,626	150
21	Dindigul	1,386	563	1,949	2,711
22	Ramanathapuram	262	778	1,040	0
23	Virudhunagar	7,417	10,895	18,312	0
24	Sivagangai	445	58	503	0
25	Tirunelveli	5,833	906	6,739	18
26	Thoothukudi	1,194	2,640	3,834	0
27	The Nilgiris	0	0	0	0
28	Kanyakumari	0	0	0	0
	STATE	**50,086**	**33,456**	**83,542**	**12,630**

(Contd...)

TABLE - V B

TOTAL OUT-TURN OF CROPS DURING 2002-03

(in Tonnes)

Sl. No.	DISTRICT	OIL SEEDS					
		GROUNDNUT			GINGELLY		
		Irrigated	Un - Irrigated	TOTAL	Irrigated	Un - Irrigated	TOTAL
(1)	(2)	(62)	(63)	(64)	(65)	(66)	(67)
1	Kancheepuram	50,345	9,460	59,805	727	61	788
2	Thiruvallur	57,920	1,928	59,848	1,057	4	1,061
3	Cuddalore	38,573	19,737	58,310	497	804	1,301
4	Villupuram	34,940	54,825	89,765	689	2,542	3,231
5	Vellore	16,012	37,641	53,653	580	231	811
6	Thiruvannamalai	45,969	38,819	84,788	326	15	341
7	Salem	11,534	19,970	31,504	1,607	842	2,449
8	Namakkal	14,362	41,154	55,516	275	19	294
9	Dharmapuri	5,877	18,536	24,413	186	581	767
10	Coimbatore	5,536	6,840	12,376	27	150	177
11	Erode	17,820	17,291	35,111	7,621	674	8,295
12	Tiruchirapalli	6,734	8,882	15,616	459	21	480
13	Karur	4,709	466	5,175	152	1,060	1,212
14	Perambalur	6,304	36,226	42,530	233	1,207	1,440
15	Pudukottai	2,879	18,961	21,840	100	80	180
16	Thanjavur	5,090	971	6,061	148	962	1,110
17	Thiruvarur	2,340	0	2,340	303	660	963
18	Nagapattinam	2,180	1,422	3,602	0	288	288
19	Madurai	1,572	5,249	6,821	19	222	241
20	Theni	1,568	2,259	3,827	14	152	166
21	Dindigul	7,957	9,215	17,172	48	382	430
22	Ramanathapuram	207	7,863	8,070	51	401	452
23	Virudhunagar	1,778	1,253	3,031	106	432	538
24	Sivagangai	5,205	2,862	8,067	5	33	38
25	Tirunelveli	3,263	2,375	5,638	22	424	446
26	Thoothukudi	1,283	1,177	2,460	8	536	544
27	The Nilgiris	20	0	20	1	0	1
28	Kanyakumari	0	44	44	0	3	3
	STATE	3,51,977	3,65,426	7,17,403	15,261	12,786	28,047

(Contd...)

TABLE - V B

TOTAL OUT-TURN OF CROPS DURING 2002-03

(in Tonnes)

Sl. No.	DISTRICT	OIL SEEDS		
		SUN FLOWER	RAPESEED AND MUSTARD	CASTOR
(1)	(2)	(68)	(69)	(70)
1	Kancheepuram	0	0	0
2	Thiruvallur	6	0	0
3	Cuddalore	272	0	94
4	Villupuram	84	0	10
5	Vellore	35	0	293
6	Thiruvannamalai	13	@	1
7	Salem	70	2	1,049
8	Namakkal	238	0	2,445
9	Dharmapuri	265	117	1,091
10	Coimbatore	12	0	62
11	Erode	462	22	237
12	Tiruchirapalli	4,698	0	111
13	Karur	315	0	3
14	Perambalur	870	1	125
15	Pudukottai	5	0	0
16	Thanjavur	21	0	0
17	Thiruvarur	0	0	0
18	Nagapattinam	2	0	0
19	Madurai	140	0	8
20	Theni	131	0	14
21	Dindigul	348	0	21
22	Ramanathapuram	83	0	0
23	Virudhunagar	413	0	5
24	Sivagangai	0	0	0
25	Tirunelveli	166	0	9
26	Thoothukudi	259	0	22
27	The Nilgiris	0	0	0
28	Kanyakumari	0	0	0
	STATE	**8,908**	**142**	**5,600**

@ - Less than 1 tonne

(Concluded)

TABLE - V C

NORMAL OUT-TURN OF PRINCIPAL CROPS

(Average of five years ending 2002-03)

(in Tonnes)

Sl. No.	DISTRICT	RICE			
		Kar / Kuruvai / Sornavari	Samba / Thaladi / Pishanam	Navarai / Kodai	TOTAL
(1)	(2)	(3)	(4)	(5)	(6)
1	Kancheepuram	50,993	2,42,321	1,46,221	4,39,535
2	Thiruvallur	82,663	2,11,127	73,229	3,67,020
3	Cuddalore	67,019	2,87,137	28,854	3,83,010
4	Villupuram	80,086	3,47,971	74,814	5,02,871
5	Vellore	39,420	87,987	82,290	2,09,697
6	Thiruvannamalai	45,989	1,50,365	1,07,855	3,04,209
7	Salem	20,880	1,03,107	47,689	1,71,676
8	Namakkal	12,210	68,310	10,676	91,196
9	Dharmapuri	48,476	98,786	30,305	1,77,567
10	Coimbatore	7,216	29,165	8,216	44,596
11	Erode	66,138	1,47,682	10,124	2,23,944
12	Tiruchirapalli	38,946	2,28,636	20,302	2,87,883
13	Karur	252	57,738	3,639	61,630
14	Perambalur	6,171	1,08,629	20,097	1,34,896
15	Pudukottai	6,557	2,65,391	2,098	2,74,045
16	Thanjavur	1,28,594	4,24,334	13,811	5,66,739
17	Thiruvarur	80,889	3,54,666	4,770	4,40,325
18	Nagapattinam	91,223	3,31,747	4,288	4,27,258
19	Madurai	41,820	2,24,987	29,930	2,96,736
20	Theni	23,548	45,061	2,674	71,283
21	Dindigul	10,092	84,681	9,586	1,04,360
22	Ramanathapuram	0	2,05,884	0	2,05,884
23	Virudhunagar	0	1,00,304	7,316	1,07,620
24	Sivagangai	0	1,96,868	0	1,96,868
25	Tirunelveli	88,319	2,42,769	8,804	3,39,892
26	Thoothukudi	13,896	48,751	7,598	70,245
27	The Nilgiris	7,600	50	0	7,650
28	Kanyakumari	64,247	67,181	0	1,31,428
	STATE	**11,23,244**	**47,61,635**	**7,55,185**	**66,40,064**

(Contd...)

TABLE - V C

NORMAL OUT-TURN OF PRINCIPAL CROPS

(Average of five years ending 2002-03)

(in Tonnes)

Sl. No.	DISTRICT	JOWAR	BAJRA	MAIZE	RAGI
(1)	(2)	(7)	(8)	(9)	(10)
1	Kancheepuram	0	58	0	2,299
2	Thiruvallur	128	2,122	0	3,357
3	Cuddalore	1,309	10,087	228	1,001
4	Villupuram	1,651	50,787	345	4,715
5	Vellore	13,184	5,859	1,344	27,597
6	Thiruvannamalai	2,472	10,436	432	11,153
7	Salem	28,090	7,500	8,438	38,068
8	Namakkal	18,724	870	885	2,486
9	Dharmapuri	22,568	5,087	896	1,13,446
10	Coimbatore	32,314	1,021	19,822	587
11	Erode	6,018	1,658	10,720	10,514
12	Tiruchirapalli	24,090	3,373	1,031	300
13	Karur	9,241	2,914	9	216
14	Perambalur	30,163	3,458	6,837	165
15	Pudukottai	530	55	358	681
16	Thanjavur	0	13	521	30
17	Thiruvarur	0	0	16	0
18	Nagapattinam	0	0	24	0
19	Madurai	11,486	2,744	933	372
20	Theni	15,907	5,163	12,532	393
21	Dindigul	64,777	12,567	49,718	668
22	Ramanathapuram	1,587	740	39	1,503
23	Virudhunagar	6,322	11,172	12,481	1,638
24	Sivagangai	136	34	0	393
25	Tirunelveli	3,145	3,311	4,386	1,744
26	Thoothukudi	7,476	30,894	3,276	904
27	The Nilgiris	10	0	0	66
28	Kanyakumari	0	0	0	100
	STATE	**3,01,324**	**1,71,924**	**1,35,272**	**2,24,397**

(Contd...)

TABLE - V C

NORMAL OUT-TURN OF PRINCIPAL CROPS

(Average of five years ending 2002-03)

(in Tonnes)

Sl. No.	DISTRICT	KORRA	VARAGU	SAMAI	OTHER CEREALS	TOTAL CEREALS
(1)	(2)	(11)	(12)	(13)	(14)	(15)
1	Kancheepuram	0	10	0	0	4,41,902
2	Thiruvallur	3	0	0	0	3,72,629
3	Cuddalore	39	3,404	20	0	3,99,097
4	Villupuram	147	4,552	784	0	5,65,853
5	Vellore	17	90	1,671	0	2,59,458
6	Thiruvannamalai	85	335	3,275	0	3,32,397
7	Salem	322	1,675	3,182	488	2,59,439
8	Namakkal	165	266	497	147	1,15,234
9	Dharmapuri	23	154	23,958	75	3,43,774
10	Coimbatore	3	10	37	9	98,399
11	Erode	3	0	42	2	2,52,901
12	Tiruchirapalli	5	664	308	0	3,17,655
13	Karur	0	10	10	0	74,030
14	Perambalur	0	4,046	0	0	1,79,566
15	Pudukottai	0	373	20	0	2,76,062
16	Thanjavur	0	27	0	0	5,67,329
17	Thiruvarur	0	0	0	0	4,40,341
18	Nagapattinam	0	0	0	0	4,27,282
19	Madurai	9	546	58	1,323	3,14,207
20	Theni	8	13	221	13	1,05,532
21	Dindigul	17	385	583	172	2,33,248
22	Ramanathapuram	0	0	20	208	2,09,982
23	Virudhunagar	8	207	13	435	1,39,896
24	Sivagangai	0	44	5	22	1,97,503
25	Tirunelveli	4	0	6	159	3,52,647
26	Thoothukudi	35	20	0	273	1,13,124
27	The Nilgiris	11	0	14	1	7,753
28	Kanyakumari	0	0	0	0	1,31,528
	STATE	903	16,833	34,724	3,327	75,28,768

(Contd...)

TABLE - V C

NORMAL OUT-TURN OF PRINCIPAL CROPS

(Average of five years ending 2002-03)

(in Tonnes)

Sl. No. (1)	DISTRICT (2)	BENGAL GRAM (16)	RED GRAM (17)	GREEN GRAM (18)	BLACK GRAM (19)
1	Kancheepuram	0	0	268	690
2	Thiruvallur	40	461	4,166	1,508
3	Cuddalore	6	248	1,517	13,608
4	Villupuram	0	329	94	3,598
5	Vellore	1	8,838	1,895	3,511
6	Thiruvannamalai	8	2,033	1,638	3,189
7	Salem	397	3,697	8,079	15,792
8	Namakkal	209	5,977	6,184	6,604
9	Dharmapuri	56	6,711	1,494	2,434
10	Coimbatore	3,525	539	2,064	1,270
11	Erode	70	959	2,160	1,193
12	Tiruchirapalli	30	888	322	1,394
13	Karur	0	1,239	40	126
14	Perambalur	87	1,253	131	432
15	Pudukottai	0	1,388	48	484
16	Thanjavur	0	44	2,704	4,543
17	Thiruvarur	0	22	5,051	11,041
18	Nagapattinam	0	0	6,588	17,133
19	Madurai	30	1,059	2,419	750
20	Theni	0	2,300	313	218
21	Dindigul	208	1,476	2,418	3,643
22	Ramanathapuram	0	0	33	958
23	Virudhunagar	64	538	3,754	3,018
24	Sivagangai	7	238	38	148
25	Tirunelveli	1	38	2,064	4,748
26	Thoothukudi	40	68	2,690	4,113
27	The Nilgiris	0	0	0	0
28	Kanyakumari	0	0	10	1,367
	STATE	4,778	40,341	58,181	1,07,513

(Contd...)

TABLE - V C

NORMAL OUT-TURN OF PRINCIPAL CROPS

(Average of five years ending 2002-03)

(in Tonnes)

Sl. No.	DISTRICT	HORSE GRAM	OTHER PULSES	TOTAL PULSES	TOTAL FOOD GRAINS
(1)	(2)	(20)	(21)	(22)	(23)
1	Kancheepuram	8	189	1,155	4,43,057
2	Thiruvallur	43	118	6,336	3,78,964
3	Cuddalore	37	59	15,475	4,14,572
4	Villupuram	236	483	4,740	5,70,593
5	Vellore	1,959	1,058	17,262	2,76,720
6	Thiruvannamalai	1,166	724	8,758	3,41,155
7	Salem	5,303	4,447	37,716	2,97,155
8	Namakkal	1,819	1,064	21,858	1,37,092
9	Dharmapuri	22,474	4,529	37,699	3,81,473
10	Coimbatore	2,106	2,977	12,481	1,10,880
11	Erode	2,590	2,457	9,429	2,62,330
12	Tiruchirapalli	374	125	3,134	3,20,788
13	Karur	292	111	1,808	75,839
14	Perambalur	9	10	1,922	1,81,488
15	Pudukottai	132	105	2,157	2,78,219
16	Thanjavur	0	8	7,299	5,74,629
17	Thiruvarur	0	5	16,119	4,56,460
18	Nagapattinam	0	0	23,721	4,51,003
19	Madurai	46	447	4,750	3,18,957
20	Theni	184	728	3,743	1,09,275
21	Dindigul	2,166	3,314	13,224	2,46,472
22	Ramanathapuram	8	66	1,065	2,11,047
23	Virudhunagar	20	298	7,692	1,47,587
24	Sivagangai	33	129	593	1,98,096
25	Tirunelveli	178	314	7,344	3,59,990
26	Thoothukudi	25	139	7,073	1,20,197
27	The Nilgiris	0	13	13	7,766
28	Kanyakumari	0	55	1,432	1,32,959
	STATE	41,210	23,974	2,75,997	78,04,764

(Contd...)

TABLE - V C

NORMAL OUT-TURN OF PRINCIPAL CROPS

(Average of five years ending 2002-03)

(in Tonnes)

Sl. No.	DISTRICT	SUGARCANE		CARDAMOM	CORIANDER
		In terms of Cane	In terms of Gur		
(1)	(2)	(24)	(25)	(26)	(27)
1	Kancheepuram	7,95,347	76,481	0	0
2	Thiruvallur	7,77,357	86,552	0	2
3	Cuddalore	48,52,111	4,35,878	0	854
4	Villupuram	40,89,070	3,66,090	0	31
5	Vellore	21,83,743	1,83,904	0	10
6	Thiruvannamalai	20,65,440	1,55,275	0	7
7	Salem	10,11,446	71,104	10	111
8	Namakkal	16,71,095	1,56,593	0	41
9	Dharmapuri	19,51,204	1,75,649	0	155
10	Coimbatore	12,83,969	113,865	64	240
11	Erode	41,05,310	4,40,572	0	4
12	Tiruchirapalli	5,52,320	49,339	0	721
13	Karur	8,89,389	79,657	0	5
14	Perambalur	11,20,386	1,01,048	0	1,303
15	Pudukottai	4,92,273	43,660	0	9
16	Thanjavur	12,19,506	1,09,184	0	0
17	Thiruvarur	2,75,111	24,724	0	0
18	Nagapattinam	4,13,193	37,085	0	0
19	Madurai	9,93,327	1,17,083	0	75
20	Theni	14,67,019	1,41,771	124	6
21	Dindigul	7,70,161	63,947	25	77
22	Ramanathapuram	52,726	4,696	0	242
23	Virudhunagar	4,19,719	37,734	28	2,197
24	Sivagangai	5,10,630	45,600	0	4
25	Tirunelveli	4,62,595	41,657	100	16
26	Thoothukudi	12,453	1,120	0	1,721
27	The Nilgiris	1,459	130	102	0
28	Kanyakumari	0	0	11	0
	STATE	**3,44,38,359**	**31,60,396**	**464**	**7,831**

(Contd...)

TABLE - V C

NORMAL OUT-TURN OF PRINCIPAL CROPS

(Average of five years ending 2002-03)

(in Tonnes)

Sl. No. (1)	DISTRICT (2)	CHILLIES (28)	PEPPER (29)	CLOVES (30)	GARLIC (31)
1	Kancheepuram	174	0	0	0
2	Thiruvallur	818	0	0	0
3	Cuddalore	121	0	0	0
4	Villupuram	253	0	0	0
5	Vellore	427	0	0	0
6	Thiruvannamalai	532	0	0	0
7	Salem	1,160	101	61	0
8	Namakkal	320	46	119	0
9	Dharmapuri	1,036	1	0	0
10	Coimbatore	2,350	25	1	18
11	Erode	709	1	0	234
12	Tiruchirapalli	2,818	0	2	0
13	Karur	1,133	0	0	40
14	Perambalur	1,476	0	0	0
15	Pudukottai	147	0	0	0
16	Thanjavur	49	0	0	0
17	Thiruvarur	10	0	0	0
18	Nagapattinam	19	0	0	0
19	Madurai	324	0	0	0
20	Theni	225	4	18	0
21	Dindigul	1,065	242	3	2,246
22	Ramanathapuram	11,482	0	0	0
23	Virudhunagar	3,861	0	2	0
24	Sivagangai	965	0	0	0
25	Tirunelveli	3,341	4	153	0
26	Thoothukudi	12,623	0	0	0
27	The Nilgiris	20	448	31	480
28	Kanyakumari	0	16	458	0
	STATE	47,459	888	847	3,019

(Contd...)

TABLE - V C

NORMAL OUT-TURN OF PRINCIPAL CROPS

(Average of five years ending 2002-03)

(in Tonnes)

Sl. No.	DISTRICT	TAMARIND	TURMERIC	MANGO	BANANA	SWEET POTATO
(1)	(2)	(32)	(33)	(34)	(35)	(36)
1	Kancheepuram	211	15	6,425	9,659	512
2	Thiruvallur	214	42	38,781	37,847	490
3	Cuddalore	931	215	2,683	92,235	1,161
4	Villupuram	722	4,539	4,006	25,539	3,232
5	Vellore	2,862	2,447	41,324	1,65,128	131
6	Thiruvannamalai	476	1,300	1,806	48,035	697
7	Salem	2,310	10,901	8,065	37,386	200
8	Namakkal	1,474	13,741	5,009	59,691	133
9	Dharmapuri	8,398	8,542	2,28,310	46,561	738
10	Coimbatore	5,387	15,586	19,795	2,78,516	51
11	Erode	1,102	64,077	4,142	1,67,366	96
12	Tiruchirapalli	3,033	1,315	3,305	3,94,928	506
13	Karur	253	2,337	2,021	1,31,170	2,436
14	Perambalur	1,469	1,173	3,330	11,548	222
15	Pudukottai	828	30	2,471	1,65,569	99
16	Thanjavur	489	37	3,814	1,02,432	43
17	Thiruvarur	365	30	1,052	12,872	32
18	Nagapattinam	739	21	4,881	25,914	117
19	Madurai	4,365	130	18,282	93,947	887
20	Theni	7,346	70	47,428	2,06,497	113
21	Dindigul	13,289	268	44,804	95,584	1,854
22	Ramanathapuram	718	7	551	6,296	0
23	Virudhunagar	1,245	6	8,801	34,659	846
24	Sivagangai	1,678	22	5,198	20,899	75
25	Tirunelveli	1,873	40	21,591	2,79,597	1,146
26	Thoothukudi	851	22	1,680	4,87,717	990
27	The Nilgiris	0	65	191	10,378	92
28	Kanyakumari	3,327	0	5,637	1,76,337	0
	STATE	**65,954**	**1,26,977**	**5,35,384**	**32,24,306**	**16,897**

(Contd...)

TABLE - V C

NORMAL OUT-TURN OF PRINCIPAL CROPS

(Average of five years ending 2002-03)

(in Tonnes)

Sl. No.	DISTRICT	POTATO	TAPIOCA	ONION	TOBACCO	COTTON (in bales of 170 kg lint each)
(1)	(2)	(37)	(38)	(39)	(40)	(41)
1	Kancheepuram	0	232	3	0	299
2	Thiruvallur	0	3,843	63	0	0
3	Cuddalore	0	1,78,105	996	31	2,971
4	Villupuram	0	2,57,890	1,699	0	13,899
5	Vellore	0	3,028	300	0	4,507
6	Thiruvannamalai	0	11,471	933	129	4,765
7	Salem	0	7,83,309	12,921	288	25,269
8	Namakkal	0	8,08,780	39,315	10	6,993
9	Dharmapuri	6,935	4,17,512	6,211	1	22,105
10	Coimbatore	0	45,490	41,254	1,173	17,717
11	Erode	960	1,85,350	21,883	7,211	21,785
12	Tiruchirapalli	0	2,63,698	28,612	0	16,666
13	Karur	0	16,476	1,853	8	1,113
14	Perambalur	0	1,03,861	35,934	0	33,081
15	Pudukottai	0	736	49	0	631
16	Thanjavur	0	2,455	117	0	2,548
17	Thiruvarur	0	2,944	0	0	3,875
18	Nagapattinam	0	5,886	272	489	3,139
19	Madurai	0	3,713	7,994	0	10,251
20	Theni	0	2,594	3,501	142	11,229
21	Dindigul	27,466	14,059	30,746	2,048	12,806
22	Ramanathapuram	0	0	132	0	5,716
23	Virudhunagar	0	713	14,251	0	30,586
24	Sivagangai	0	99	71	0	735
25	Tirunelveli	0	7,225	15,226	16	13,872
26	Thoothukudi	0	474	7,025	0	8,573
27	The Nilgiris	59,462	3,340	0	0	10
28	Kanyakumari	0	2,09,967	0	0	10
	STATE	94,823	33,33,252	2,71,361	11,545	2,75,152

(Contd...)

TABLE - V C

NORMAL OUT-TURN OF PRINCIPAL CROPS

(Average of five years ending 2002-03)

(in Tonnes)

Sl. No.	DISTRICT	CASTOR	GROUND NUT	GINGELLY	SUN FLOWER
(1)	(2)	(42)	(43)	(44)	(45)
1	Kancheepuram	0	72,607	696	0
2	Thiruvallur	0	75,964	1,134	53
3	Cuddalore	31	67,624	2,912	72
4	Villupuram	31	1,06,105	3,416	51
5	Vellore	381	1,00,659	1,128	211
6	Thiruvannamalai	11	1,38,746	1,862	103
7	Salem	2,063	83,027	7,430	592
8	Namakkal	3,239	1,20,047	1,445	1,186
9	Dharmapuri	1,137	82,987	1,035	941
10	Coimbatore	66	37,895	471	144
11	Erode	454	78,752	12,845	824
12	Tiruchirapalli	141	26,719	620	3,060
13	Karur	17	15,765	2,016	223
14	Perambalur	144	53,582	3,022	220
15	Pudukottai	3	40,788	920	13
16	Thanjavur	1	13,984	2,226	10
17	Thiruvarur	0	2,444	1,211	0
18	Nagapattinam	1	4,872	362	0
19	Madurai	10	12,296	820	262
20	Theni	24	10,073	521	434
21	Dindigul	52	55,088	1,628	692
22	Ramanathapuram	0	9,558	652	71
23	Virudhunagar	3	8,758	1,464	901
24	Sivagangai	0	9,139	112	0
25	Tirunelveli	18	11,510	565	165
26	Thoothukudi	30	3,622	921	542
27	The Nilgiris	0	15	0	0
28	Kanyakumari	0	79	0	0
	STATE	7,856	12,42,706	51,435	10,769

(Concluded)

TABLE V D

Estimated Area , Number of Palms and production of Coconut during 2002-03 in Tamil Nadu

Sl. No.	DISTRICT	Area in hectares	Estimated No.of palms in '000's			Yield rate per hectare (in nuts)	Production of Nuts in lakhs
			Bearing	Non Bearing	Total		
(1)	(2)	(3)	(4)	(5)	(6)	(7)	(8)
1	Kancheepuram	4,564	675	239	914	3,153	144
2	Thiruvallur	1,091	207	9	216	7,501	82
3	Cuddalore	2,670	559	185	744	13,373	357
4	Villupuram	2,118	325	82	407	6,737	143
5	Vellore	18,690	2,624	678	3,302	9,164	1,713
6	Thiruvannamalai	1,023	173	31	204	7,152	73
7	Salem	11,720	1,778	518	2,296	6,890	808
8	Namakkal	2,174	346	85	431	9,654	210
9	Dharmapuri	20,229	3,679	1,369	5,048	7,706	1,559
10	Coimbatore	99,250	14,015	7,103	21,118	6,348	6,300
11	Erode	17,377	2,624	1,065	3,689	9,305	1,617
12	Tiruchirapalli	5,991	1,353	316	1,669	14,050	842
13	Karur	4,331	827	541	1,368	11,858	514
14	Perambalur	882	142	60	202	6,265	55
15	Pudukottai	5,105	658	475	1,133	5,016	256
16	Thanjavur	23,934	4,277	2,000	6,277	9,362	2,241
17	Thiruvarur	4,742	863	213	1,076	15,273	724
18	Nagapattinam	3,660	627	127	754	7,080	259
19	Madurai	10,545	1,826	321	2,147	9,305	981
20	Theni	14,284	3,632	378	4,010	9,876	1,411
21	Dindigul	24,277	4,167	1,011	5,178	8,713	2,115
22	Ramanathapuram	9,120	1,045	274	1,319	5,276	481
23	Virudhunagar	8,511	1,425	334	1,759	7,627	649
24	Sivagangai	5,861	917	439	1,356	6,157	361
25	Tirunelveli	15,423	2,749	815	3,564	6,892	1,063
26	Thoothukudi	5,586	1,020	232	1,252	4,786	267
27	The Nilgiris	61	0	0	0	0	0
28	Kanyakumari	22,667	5,245	785	6,030	14,920	3,382
	STATE	3,45,886	57,778	19,685	77,463	8,272	28,607

(Contd...)

TABLE V D

Estimated Area And Production of Arecanut Crop for the Year (2002-03)

DISTRICT	Area in hectares	Estimated No.of Palms (in '000's)			Production (In Tonnes)		Yield rate in Kg / Hectare
		Bearing	Non-bearing	TOTAL	Green Nuts	Cured Nuts	
(1)	(2)	(3)	(4)	(5)	(6)	(7)	(8)
Salem, Namakkal, Dharmapuri	2,104	1,869	445	2,314	10,719	3,752	5095
Coimbatore & Erode	1,710	1,518	926	2,444	1,962	805	1148
Tiruchirapalli, Thanjavur, Nagapattinam, Thiruvarur and Perambalur	41	17	15	32	19	8	467
Dindugal, Theni & Tirunelveli	167	71	36	107	196	80	1175
The Nilgiris	174	59	38	97	360	173	2067
Kanyakumari	760	573	188	761	963	462	1267
STATE	**4,956**	**4,107**	**1,648**	**5,755**	**14,220**	**5,279**	**2,869**

(Concluded)

TABLE - VI - A

AVERAGE RATES OF DAILY WAGES PAID TO CERTAIN CATEGORIES OF AGRICULTURAL LABOURERS-2002-03

(JULY'2002 to JUNE'2003)

(in Rs.)

Sl.No.	DISTRICT	PLOUGH MEN		SOWERS & PLUCKERS OF SEEDLINGS		TRANSPLANTERS & WEEDERS	
		With Bullock	Without Bullock	Men	Women	Men	Women
(1)	(2)	(3)	(4)	(5)	(6)	(7)	(8)
1	Kancheepuram	71.79	44.66	54.05	51.44	80.00	29.64
2	Thiruvallur	75.35	--	59.85	30.94	48.57	35.74
3	Cuddalore	108.22	51.09	56.48	31.12	47.08	32.50
4	Villupuram	84.80	55.83	53.80	27.66	65.00	27.19
5	Vellore	76.05	37.08	47.42	23.09	49.17	26.24
6	Thiruvannamalai	65.98	36.66	48.58	30.34	--	23.87
7	Salem	175.94	80.10	56.94	30.96	36.69	30.82
8	Namakkal	163.08	82.33	53.50	34.89	--	29.88
9	Dharmapuri	123.63	59.66	48.40	25.67	60.00	26.81
10	Coimbatore	157.20	73.33	76.23	38.73	70.77	36.72
11	Erode	164.52	58.38	65.56	31.23	65.89	31.39
12	Tiruchirapalli	156.94	68.37	71.67	26.36	--	26.31
13	Karur	134.17	--	54.69	30.71	79.17	29.82
14	Perambalur	174.22	56.00	56.86	24.96	55.00	24.58
15	Pudukottai	105.58	73.47	69.95	41.25	70.00	32.66
16	Thanjavur	120.00	62.50	67.93	39.35	45.00	35.01
17	Thiruvarur	0.00	--	62.29	35.00	37.75	28.12
18	Nagapattinam	117.22	65.47	57.98	34.79	53.50	34.60
19	Madurai	113.68	57.45	60.00	34.28	--	26.32
20	Theni	143.35	69.81	68.29	33.36	67.36	33.53
21	Dindigul	140.21	72.61	52.50	35.02	50.00	32.38
22	Ramanathapuram	115.36	82.17	46.00	37.50	--	46.75
23	Virudhunagar	150.32	67.17	64.81	36.69	53.17	33.49
24	Sivagangai	111.50	61.98	54.30	41.25	34.45	36.59
25	Tirunelveli	138.83	71.30	57.08	32.23	--	32.67
26	Thoothukudi	146.18	64.61	64.67	31.56	46.00	29.46
27	The Nilgiris	223.87	106.67	--	53.95	--	52.38
28	Kanyakumari	0.00	--	76.33	47.44	60.83	47.40

(Contd...)

TABLE - VI - A

AVERAGE RATES OF DAILY WAGES PAID TO CERTAIN CATEGORIES OF AGRICULTURAL LABOURERS-2002-03

(JULY'2002 tO JUNE'2003)

(in Rs.)

Sl.No.	DISTRICT	REAPERS & HARVESTERS		OTHER AGRICULTURAL LABOURERS	
		Men	Women	Men	Women
(1)	(2)	(9)	(10)	(11)	(12)
1	Kancheepuram	55.70	42.31	54.21	--
2	Thiruvallur	67.27	46.42	71.21	25.00
3	Cuddalore	71.47	45.71	58.92	33.54
4	Villupuram	58.18	38.20	55.29	22.36
5	Vellore	51.25	32.84	50.89	23.99
6	Thiruvannamalai	50.12	38.42	54.54	20.23
7	Salem	64.93	33.38	77.19	38.25
8	Namakkal	72.49	34.62	79.96	30.21
9	Dharmapuri	53.90	27.86	62.85	28.41
10	Coimbatore	78.56	37.50	70.97	35.67
11	Erode	66.70	30.85	68.64	29.98
12	Tiruchirapalli	50.52	35.31	58.46	24.96
13	Karur	68.41	39.85	84.29	34.22
14	Perambalur	60.62	35.22	61.00	26.79
15	Pudukottai	80.37	46.59	62.96	33.62
16	Thanjavur	96.46	67.37	69.02	37.34
17	Thiruvarur	69.75	37.77	62.44	35.00
18	Nagapattinam	69.52	42.87	64.78	33.30
19	Madurai	62.36	31.34	68.28	48.36
20	Theni	69.69	36.02	71.23	32.44
21	Dindigul	52.26	33.11	76.65	32.11
22	Ramanathapuram	66.10	43.62	99.08	35.00
23	Virudhunagar	70.31	33.18	67.68	29.24
24	Sivagangai	58.21	42.24	69.84	--
25	Tirunelveli	93.58	39.80	75.25	37.18
26	Thoothukudi	114.04	34.96	67.19	31.71
27	The Nilgiris	110.32	95.40	134.34	--
28	Kanyakumari	62.37	40.56	71.42	44.75

(Concluded)

TABLE - VI B

INDEX NUMBER OF AGRICULTURAL WAGES PAID TO CERTAIN CATEGORIES OF AGRICULTURAL LABOURERS

Base : 1993-94=100

Sl.No.	YEAR / MONTH	PLOUGH MEN	SOWERS & PLUCKERS OF SEEDLINGS		TRANSPLANTERS & WEEDERS	
			Men	Women	Men	Women
(1)	(2)	(3)	(4)	(5)	(6)	(7)
	2002					
1	July	273	264	210	277	224
2	August	275	263	211	280	218
3	September	283	275	217	301	220
4	October	300	275	227	294	234
5	November	307	283	234	285	245
6	December	298	264	226	284	240
	2003					
7	January	286	272	211	283	228
8	February	271	254	207	299	222
9	March	266	274	223	288	224
10	April	261	259	233	274	226
11	May	271	273	231	294	227
12	June	291	287	241	284	241
TOTAL		**3,382**	**3,243**	**2,671**	**3,443**	**2,749**
AVERAGE		**282**	**270**	**223**	**287**	**229**

(Contd...)

TABLE - VI B

INDEX NUMBER OF AGRICULTURAL WAGES PAID TO CERTAIN CATEGORIES OF AGRICULTURAL LABOURERS

Base : 1993-94=100

Sl.No.	YEAR / MONTH	REAPERS & HARVESTERS		FIELD LABOURERS (AGRICULTURAL OPERATIONS)		OTHER AGRICULTURAL LABOURERS	
		Men	Women	Men	Women	Men	Women
(1)	(2)	(8)	(9)	(10)	(11)	(12)	(13)
	2002						
1	July	236	192	263	209	251	209
2	August	249	202	267	210	253	207
3	September	266	228	281	222	258	206
4	October	247	201	279	221	252	208
5	November	240	198	279	226	255	216
6	December	250	201	274	222	259	210
	2003						
7	January	257	229	274	223	271	212
8	February	270	245	274	225	271	217
9	March	268	240	274	229	270	208
10	April	252	210	262	223	269	211
11	May	264	215	276	224	269	211
12	June	267	200	282	227	271	213
TOTAL		**3,066**	**2,561**	**3,285**	**2,661**	**3,149**	**2,528**
AVERAGE		**256**	**213**	**274**	**222**	**262**	**211**

(Concluded...)

TABLE - VII - A

FARM HARVEST PRICES OF CERTAIN AGRICULTURAL COMMODITIES FOR THE YEAR - 2002-03

(in Rs.per qtl)

Sl. No.	DISTRICT	PADDY COMMON	JOWAR	BAJRA	RAGI	MAIZE	THINAI
(1)	(2)	(3)	(4)	(5)	(6)	(7)	(8)
1	Kancheepuram	506.04	--	631.74	565.98	--	--
2	Thiruvallur	510.12	--	635.89	562.65	--	--
3	Cuddalore	516.89	523.59	494.97	470.95	--	--
4	Villupuram	517.18	616.13	560.09	494.30	--	--
5	Vellore	509.69	565.51	485.91	492.99	--	--
6	Thiruvannamalai	513.42	573.01	595.34	524.74	--	--
7	Salem	548.70	537.80	536.02	529.59	510.80	--
8	Namakkal	537.99	--	627.75	563.81	--	--
9	Dharmapuri	535.16	600.63	538.39	476.29	--	--
10	Coimbatore	--	570.36	594.46	574.45	536.31	--
11	Erode	526.82	687.32	626.16	661.33	622.34	790.50
12	Tiruchirapalli	538.89	584.77	615.31	636.44	528.41	--
13	Karur	--	604.50	606.83	--	--	--
14	Perambalur	--	--	--	--	--	--
15	Pudukottai	526.78	--	581.25	604.50	505.69	--
16	Thanjavur	507.68	--	584.77	599.33	546.36	--
17	Thiruvarur	539.79	--	--	--	--	--
18	Nagapattinam	513.66	--	--	--	--	--
19	Madurai	528.59	592.88	567.30	609.15	567.30	604.50
20	Theni	527.00	507.27	538.98	483.79	523.55	--
21	Dindigul	506.92	600.98	544.78	535.23	503.80	--
22	Ramanathapuram	507.12	--	--	516.66	--	--
23	Virudhunagar	558.00	562.65	546.38	446.40		
24	Sivagangai	534.16	--	--	--	--	--
25	Tirunelveli	538.05	626.59	542.89	601.83	553.35	--
26	Thoothukudi	515.08	495.50	506.09	527.76	489.66	--
27	The Nilgiris	--	--	--	544.50	--	--
28	Kanyakumari	530.10	--	--	--	--	--
STATE WEIGHTED AVERAGE		521.22	577.57	540.51	505.34	528.33	645.83

* Denotes Simple Average -- Denotes 'No Transaction'

(Contd...)

TABLE - VII - A

FARM HARVEST PRICES OF CERTAIN AGRICULTURAL COMMODITIES FOR THE YEAR - 2002-03

(in Rs.per qtl)

Sl. No.	DISTRICT	VARAGU	SAMAI	RED GRAM	BENGAL GRAM	BLACK GRAM	GREEN GRAM
(1)	(2)	(9)	(10)	(11)	(12)	(13)	(14)
1	Kancheepuram	--	--	--	--	--	--
2	Thiruvallur	--	--	--	--	--	--
3	Cuddalore	--	--	--	2,059.83	1,303.05	1,630.17
4	Villupuram	--	--	--		1,371.44	2,303.90
5	Vellore	--	--	--	--	--	--
6	Thiruvannamalai	--	--	--	--	1,271.31	--
7	Salem	--	--	1,499.63	2,046.00	1,360.13	1,929.75
8	Namakkal	--	--	--	--	--	--
9	Dharmapuri	--	548.37	--	2,380.90	1,360.13	1,801.29
10	Coimbatore	--	591.81	1,765.28	1,819.99	1,517.41	2,070.78
11	Erode	--	--	--	2,036.23	1,564.09	2,155.04
12	Tiruchirapalli	--	--	--	2,236.70	1,373.86	1,662.38
13	Karur	--	--	--	--	--	2,283.15
14	Perambalur	--	--	--	--	--	--
15	Pudukottai		--	--	--	--	--
16	Thanjavur	--	--	--	--	1,236.61	1,734.95
17	Thiruvarur	--	--	--	--	1,300.55	1,642.03
18	Nagapattinam	--	--	--	--	1,288.05	1,615.41
19	Madurai	465.00	--	1,836.75	1,767.00	1,395.00	1,767.00
20	Theni	--	--		--	--	2,191.14
21	Dindigul	--	--	1,295.73	2,057.63	1,339.20	1,760.03
22	Ramanathapuram	--	--	--	--	--	--
23	Virudhunagar	--	--	1,522.88	1,783.93	1,336.34	1,821.07
24	Sivagangai	--	--	--	--	--	--
25	Tirunelveli	--	--	--	--	--	2,418.00
26	Thoothukudi	--	--	--	1,769.82	1,295.18	1,744.69
27	The Nilgiris	--	--	--	--	--	
28	Kanyakumari	--	--	--	--	1,534.50	2,232.00
	STATE WEIGHTED AVERAGE	465.00	548.40	1,559.35	1,863.33	1,328.15	1,848.02

(Contd...)

TABLE - VII - A

FARM HARVEST PRICES OF CERTAIN AGRICULTURAL COMMODITIES FOR THE YEAR - 2002-03

(in Rs.per qtl)

Sl. No.	DISTRICT	HORSE GRAM	GROUNDNUT PODS	GINGELLY SEED	CASTOR SEED	@ COCONUT (Husked) 100 No.	TAPIOCA
(1)	(2)	(15)	(16)	(17)	(18)	(19)	(20)
1	Kancheepuram	--	--	1976.25	--	313.88	--
2	Thiruvallur	--	1,530.63	2,116.14	--	406.88	--
3	Cuddalore	1,033.23	--	1,913.57	--	270.28	--
4	Villupuram	688.20	--	2,038.82	--	345.84	--
5	Vellore	--	--	2,034.38	--	239.48	--
6	Thiruvannamalai	--	1,581.00	1,922.78	--	280.16	--
7	Salem	813.75	1,465.76	1,945.25	1,247.75	235.99	217.13
8	Namakkal	--	1,458.72	1,940.66	1,192.34	354.56	--
9	Dharmapuri	810.26	1,533.53	1,777.85	--	221.15	--
10	Coimbatore	870.40	1,587.98	1,917.42	1,188.34	333.25	372.00
11	Erode	907.30	1,651.56	2,226.03	1,274.04	276.51	--
12	Tiruchirapalli	1,017.19	1,636.92	2,089.40	--	295.28	--
13	Karur	1,060.20	--	2,464.50	--	260.40	--
14	Perambalur	--	--	--	--	--	--
15	Pudukottai	--	--	--	--	325.50	--
16	Thanjavur	--	1,453.13	2,037.28	--	223.78	--
17	Thiruvarur	--	--	2,092.50	--	257.49	--
18	Nagapattinam	--	--		--	281.32	--
19	Madurai	813.75	1,614.25	1,919.06	1,192.73	292.95	--
20	Theni	--	--	--	--	305.74	--
21	Dindigul	709.13	1,676.26	1,848.38	1,226.44	281.91	--
22	Ramanathapuram	--	1,767.00	--	--	294.69	--
23	Virudhunagar		1,527.53	1,685.63	1,209.00	387.50	--
24	Sivagangai	--	1,514.08	--	--	279.00	--
25	Tirunelveli	930.00	1,840.62	1,767.00	--	320.08	372.00
26	Thoothukudi	--	--	2,012.54	--	335.96	--
27	The Nilgiris	--	--	--	--	418.50	--
28	Kanyakumari	--	--	--	--	337.13	325.50
STATE WEIGHTED AVERAGE		824.49	1,560.13	2,080.19	1,212.73		263.95

@ - State weighted average not worked out

(Contd...)

TABLE - VII - A

FARM HARVEST PRICES OF CERTAIN AGRICULTURAL COMMODITIES FOR THE YEAR - 2002-03

(in Rs.per qtl)

Sl. No. (1)	DISTRICT (2)	COTTON KAPAS (21)	# TOBACCO (22)	CHILLIES (23)	CORIANDER (24)	TAMARIND (25)	TURMERIC (26)	GARLIC (27)
1	Kancheepuram	--	--	3255	--	--	--	--
2	Thiruvallur	--	--	3,650.25	--	1,639.13	--	--
3	Cuddalore	--	--	3,086.44	2,417.27	1,557.75	3,127.13	--
4	Villupuram	1,878.60	--	3,130.85	2,371.57	1,278.75	2,640.04	--
5	Vellore	--	--	2,883.00	2,357.79	1,302.00	2,580.75	--
6	Thiruvannamalai	--	--	3,162.00	2,336.92	1,232.25	2,646.68	--
7	Salem	--	--	3,255.00	2,929.50	1,302.00	2,650.50	--
8	Namakkal		--	3,935.06	--	1,441.50	--	--
9	Dharmapuri	--	--	3,534.00	2,625.46	1,432.97	--	--
10	Coimbatore	1,913.48	--	3,103.88	2,894.40	1,322.34	2,714.85	2,007.25
11	Erode	2,232.00	--	2,929.50	--	1,511.25	2,585.17	1,860.00
12	Tiruchirapalli	--	--	3,173.63	3,063.19	1,278.75	2,790.00	--
13	Karur	--	--	2,643.53	2,372.43	1,395.00	2,976.00	--
14	Perambalur	--	--	--	--	--	--	--
15	Pudukottai	--	--	3,208.50	2,580.75	1,162.50	3,534.00	--
16	Thanjavur	--	--	2,977.94	--	1,344.63	2,919.17	--
17	Thiruvarur	--	--	2,995.38	--	1,224.99	3,127.13	--
18	Nagapattinam	--	--	2,836.50	--	1,391.12	3,348.00	--
19	Madurai	--	--	2,511.00	2,208.75	1,302.00	2,708.63	
20	Theni	1,269.45	--	2,673.75	2,581.35	1,255.50	2,678.40	
21	Dindigul	--	--	2,697.00	2,790.00	1,209.00	2,708.63	1,953.00
22	Ramanathapuram	--	--	2,650.50	--	--	--	--
23	Virudhunagar	1,499.63	--	2,598.19	2,278.50	1,708.88	2,883.00	--
24	Sivagangai	--	--	2,394.75	--	--	--	--
25	Tirunelveli	2,041.35	--	2,650.50	2,557.50	1,377.56	2,848.13	--
26	Thoothukudi	2,232.00	--	2,708.63	2,046.11	1,511.25	2,557.50	
27	The Nilgiris	--	--	3,487.50	--	1,383.38	--	2,883.00
28	Kanyakumari	--	--	--	--	1,131.50	--	--
	STATE WEIGHTED AVERAGE	**1,756.72**	**--**	**2,751.17**	**2,406.56**	**1,312.41**	**2,630.52**	**2,069.85**

- Prices not available

(Contd...)

TABLE - VII - A

FARM HARVEST PRICES OF CERTAIN AGRICULTURAL COMMODITIES FOR THE YEAR - 2002-03

(in Rs.per qtl)

Sl. No. (1)	DISTRICT (2)	POTATO (28)	ONION BELLARY (29)	BANANA (100 Nos) (30)	@ ARECANUT (31)	CANE-GUR (32)	PALM-GUR (33)
1	Kancheepuram	--	--	65.1	--	860.25	
2	Thiruvallur	--	--	--	--	--	--
3	Cuddalore	--	389.44	69.75	--	970.57	1,767.00
4	Villupuram	--	418.50	--	--	802.90	1,755.38
5	Vellore	--	350.30	59.91	--	759.00	--
6	Thiruvannamalai	--	325.50	44.18	--	824.60	--
7	Salem		465.00	--	--	887.37	1,674.00
8	Namakkal	--	--	--	--	992.00	--
9	Dharmapuri	495.23	306.90	--	--	771.90	--
10	Coimbatore	--	398.16	53.94	4,216.66	808.35	1,562.92
11	Erode	511.50	441.75	57.99	--	890.58	1,482.19
12	Tiruchirapalli	--	399.90	53.48	--	825.38	1,836.75
13	Karur	--	--		--	844.52	2,104.13
14	Perambalur	--	--	--	--	--	--
15	Pudukottai	--	409.20	--	--	902.80	--
16	Thanjavur	--	351.85	38.36	--	854.05	2,092.50
17	Thiruvarur	--	--	--	--	899.32	1,923.94
18	Nagapattinam	--	465.00	49.99	--	982.25	3,584.22
19	Madurai	--	418.50	--	--	860.25	1,906.50
20	Theni	--	--	--	--	847.85	2,069.25
21	Dindigul	581.25	430.13	--	--	817.05	2,092.50
22	Ramanathapuram	--	--	62.78	--	--	--
23	Virudhunagar	--	337.13	57.43	--	807.55	1,774.75
24	Sivagangai	--	--	--	--	--	--
25	Tirunelveli		381.30	38.36	--	992.78	1,773.98
26	Thoothukudi	--	372.00	60.45	--	935.81	1,732.13
27	The Nilgiris	--	--	97.65	--	1,049.47	2,336.63
28	Kanyakumari	--	--	74.40	1,900.00	--	1,650.75
STATE WEIGHTED AVERAGE		568.40	404.26	54.81		878.56	1977.96*

@ - State weighted average not worked out

(Contd...)

TABLE - VII - A

FARM HARVEST PRICES OF CERTAIN AGRICULTURAL COMMODITIES FOR THE YEAR - 2002-03

(in Rs.per qtl)

Sl. No.	DISTRICT	COFFEE SEED	CAULI-FLOWER	PEAS GREEN	TOMATO	LADIES FINGER	BRINJAL
(1)	(2)	(34)	(35)	(36)	(37)	(38)	(39)
1	Kancheepuram	--	--	--	441.75	--	
2	Thiruvallur	--	--	--	--	--	--
3	Cuddalore	--	--	--	279.00	418.50	302.25
4	Villupuram	--	--	1,767.00	255.75	--	--
5	Vellore	--	593.65	--	186.58	447.56	415.59
6	Thiruvannamalai	--	--	1,395.00	127.88	372.00	279.00
7	Salem	--	--	--	--	--	--
8	Namakkal	--	--	--	--	--	--
9	Dharmapuri	--	--	--	174.38	685.88	651.00
10	Coimbatore	6,510.00	763.38	--	273.19	604.50	453.38
11	Erode	--	--	--	--	488.25	534.75
12	Tiruchirapalli	--	527.77	--	232.50	318.53	246.45
13	Karur	--	--	--	--	--	--
14	Perambalur	--	--	--	--	--	--
15	Pudukottai	--	--	--	232.50	372.00	348.75
16	Thanjavur	--	930.00	--	217.00	430.13	232.50
17	Thiruvarur	--		--	232.50	558.00	232.50
18	Nagapattinam	--	1,185.75	1,581.00	302.25	499.88	360.38
19	Madurai	--	--	--	144.15	511.50	255.75
20	Theni	--	--	--	--	--	--
21	Dindigul	--	--		151.13	430.13	418.50
22	Ramanathapuram	--	--	--	--	--	--
23	Virudhunagar	--	930.00		174.38	410.75	310.00
24	Sivagangai	--	--	--	--	--	--
25	Tirunelveli	--	744.00	--	255.75	348.75	302.25
26	Thoothukudi	--	--	1,376.40	203.44	279.00	296.44
27	The Nilgiris	--	--	1,765.09	--	--	--
28	Kanyakumari	--	744.00	--	465.00	465.00	418.50
	STATE WEIGHTED AVERAGE	6,510	846.25*	1657.59*	247.15	490.93	388.48

(Concluded)

TABLE VII - B

MONTHLY / AVERAGE WHOLE SALE PRICES OF ESSENTIAL COMMODITIES - 2002-03

(in Rs.per qtl)

YEAR/ MONTH (1)	RICE COMMON (2)	JOWAR (3)	BAJRA (4)	RAGI (5)	BENGAL GRAM (6)
2002					
JULY	929.68	665.83	677.26	612.93	2,153.43
AUGUST	958.41	785.16	693.13	665.84	2,216.53
SEPTEMBER	986.19	763.26	659.94	652.99	2,293.79
OCTOBER	1,032.65	803.17	666.42	666.60	2,296.74
NOVEMBER	1,081.05	722.94	672.82	659.15	2,268.53
DECEMBER	1,092.25	692.79	646.39	676.10	2,047.93
2003					
JANUARY	1,086.55	704.04	624.05	715.18	1,987.38
FEBRUARY	1,047.77	733.39	701.80	733.19	2,043.14
MARCH	1,011.40	721.27	666.45	747.30	2,117.22
APRIL	991.30	710.89	692.42	756.45	2,130.81
MAY	987.10	732.04	670.78	744.09	2,132.48
JUNE	1,024.71	709.76	674.38	756.64	2,105.99
ANNUAL AVERAGE					
2002-03	**1,017.93**	**727.95**	**670.41**	**697.40**	**2,148.60**
2001-02	**961.04**	**624.88**	**589.21**	**600.27**	**2,502.73**
% VARIATION OVER PREVIOUS YEAR	**5.9**	**16.5**	**13.8**	**16.2**	**-14.1**

(Contd...)

TABLE VII - B
MONTHLY / AVERAGE WHOLE SALE PRICES OF ESSENTIAL COMMODITIES - 2002-03

(in Rs.per qtl)

YEAR/ MONTH	RED GRAM	BLACK GRAM	GREEN GRAM	GROUNDNUT PODS	GINGELY SEED
(1)	(7)	(8)	(9)	(10)	(11)
2002					
JULY	1,717.33	1,965.52	2,389.27	1,916.66	2,068.42
AUGUST	1,784.00	2,007.19	2,312.63	1,975.00	2,390.19
SEPTEMBER	1,784.00	2,008.52	2,329.20	1,975.00	2,322.18
OCTOBER	1,767.33	1,958.42	2,351.83	2,000.00	2,389.77
NOVEMBER	1,800.33	1,828.22	2,301.83	1,950.00	2,471.22
DECEMBER	1,650.33	1,771.82	2,282.95	1,700.00	2,618.06
2003					
JANUARY	1,600.33	1,761.62	2,314.20	1,750.00	2,888.36
FEBRUARY	1,700.33	1,881.82	2,364.52	1,750.00	3,016.27
MARCH	1,700.33	1,746.75	2,246.13	1,812.50	2,987.71
APRIL	1,717.00	1,746.68	2,176.46	2,000.00	2,927.93
MAY	1,750.33	1,646.18	2,146.36	2,000.00	2,769.37
JUNE	1,750.33	1,545.89	2,171.31	2,000.00	2,472.65
ANNUAL AVERAGE					
2002-03	**1,726.83**	**1,809.81**	**2,275.39**	**1,756.60**	**2,597.56**
2001-02	**1,688.11**	**2,174.03**	**2,436.13**	**1,455.11**	**1,919.55**
% VARIATION OVER PREVIOUS YEAR	**2.3**	**-16.8**	**-6.6**	**20.7**	**35.3**

(Contd...)

TABLE VII - B

MONTHLY / AVERAGE WHOLE SALE PRICES OF ESSENTIAL COMMODITIES - 2002-03

(in Rs.per qtl)

YEAR/ MONTH (1)	TAMARIND (12)	CHILLIES (13)	CORIANDER (14)	TURMERIC (15)	CANE-GUR (16)
2002					
JULY	2,044.05	3,065.22	2,726.02	3,054.80	1,198.71
AUGUST	2,116.31	3,256.82	2,810.91	3,120.20	1,225.55
SEPTEMBER	2,105.95	3,677.27	2,883.46	3,200.00	1,195.96
OCTOBER	2,146.43	3,913.64	3,038.03	3,214.20	1,264.10
NOVEMBER	2,073.81	3,938.64	3,228.38	3,186.80	1,196.52
DECEMBER	2,055.95	3,982.61	3,200.48	3,293.40	1,104.10
2003					
JANUARY	1,996.43	3,973.81	3,176.99	3,667.20	1,077.94
FEBRUARY	1,969.05	3,961.90	3,201.12	3,707.40	1,053.32
MARCH	1,961.90	3,872.73	3,288.46	3,667.80	1,070.48
APRIL	1,845.24	3,819.57	3,591.04	3,666.80	1,209.37
MAY	1,896.43	3,619.57	3,752.76	3,635.40	1,166.77
JUNE	2,015.48	3,876.09	3,735.80	3,554.00	1,174.65
ANNUAL AVERAGE					
2002-03	**2,018.92**	**3,743.45**	**3,219.45**	**3,414.00**	**1,161.05**
2001-02	**2,055.18**	**3,241.71**	**3,172.85**	**2,282.42**	**1,293.68**
% VARIATION OVER PREVIOUS YEAR	**-1.8**	**15.5**	**1.5**	**49.6**	**-10.3**

(Concluded)

TABLE - VII - C

STATEMENT SHOWING THE CENTRE-WISE DISTRICT-WISE ANNUAL AVERAGE RETAIL PRICE OF FOODGRAINS AND SALT (JULY '02 TO JUNE '03)

(in Rs.per Kg.)

Sl. No.	CENTRE	RICE (FINE)	RICE COMMON	JOWAR	BAJRA	RAGI	KORRA	VARAGU	HORSE GRAM	SALT
(1)	(2)	(3)	(4)	(5)	(6)	(7)	(8)	(9)	(10)	(11)
	1 . KANCHEEPURAM									
1	Kancheepuram	12.09	10.95	12.00	8.14	7.73	9.64	--	14.00	2.18
2	Madhurandhagam	11.92	11.04	--	7.46	7.50	12.00	--	--	2.00
	District Average	**12.00**	**11.00**	**12.00**	**7.78**	**7.61**	**9.83**	**--**	**14.00**	**2.09**
	2 . CUDDALORE									
1	Cuddalore	11.21	10.54	--	7.79	7.75	--	--	--	2.08
2	Panrutti	11.27	10.32	--	7.17	7.17	--	--	13.29	2.50
3	Chidambaram	12.25	10.92	--	9.00	8.50	--	--	16.00	2.50
4	Virudhachalam	11.88	11.04	7.64	7.29	7.83	--	--	--	3.00
	District Average	**11.63**	**10.71**	**7.64**	**7.81**	**7.81**	**--**	**--**	**14.52**	**2.52**
	3 . VELLORE									
1	Vellore	12.33	10.92	7.46	7.21	7.21	--	--	12.00	12.00
2	Vaniambadi	--	11.36	--	7.36	7.23	--	--	8.97	8.97
3	Gudiyatham	12.73	12.09	7.77	7.55	7.23	--	--	10.60	10.60
4	Tiruppathur	12.00	11.50	6.96	6.50	6.58	--	--	9.28	9.28
5	Arcot	12.33	11.08	7.75	7.71	7.38	--	--	12.33	12.33
6	Arakonam	12.21	--	--	7.17	7.38	--	--	--	--
	District Average	**12.31**	**11.36**	**7.24**	**7.24**	**7.16**	**--**	**--**	**10.75**	**10.75**
	4 . THIRUVANNAMALAI									
1	Thiruvannamalai	12.50	11.21	7.38	8.40	7.23	--	--	--	2.04
2	Arani	12.21	11.38	8.04	7.65	7.58	--	--	--	2.25
3	Cheyyar	11.34	10.59	8.45	8.27	7.82	--	--	11.18	1.89
4	Polur	11.96	11.21	7.25	7.29	7.21	--	--	11.29	1.98
	District Average	**12.02**	**11.11**	**7.77**	**7.80**	**7.45**	**--**	**--**	**11.24**	**2.04**
	5 . SALEM									
1	Salem	13.21	11.25	8.02	7.52	7.17	--	--	10.60	2.50
2	Athur	12.50	11.25	--	7.54	7.88	--	--	10.71	2.00
	District Average	**12.85**	**11.25**	**8.02**	**7.53**	**7.52**	**--**	**--**	**10.66**	**2.26**

(Contd...)

TABLE - VII - C

STATEMENT SHOWING THE CENTRE-WISE DISTRICT-WISE ANNUAL AVERAGE RETAIL PRICE OF FOODGRAINS AND SALT (JULY '02 TO JUNE '03)

(in Rs.per Kg.)

Sl. No.	CENTRE	RICE (FINE)	RICE COMMON	JOWAR	BAJRA	RAGI	KORRA	VARAGU	HORSE GRAM	SALT
(1)	(2)	(3)	(4)	(5)	(6)	(7)	(8)	(9)	(10)	(11)
	6 . DHARMAPURI									
1	Dharmapuri	13.58	12.36	8.47	7.85	7.00	--	--	11.32	2.00
2	Krishnagiri	13.00	--	8.56	7.65	7.04	--	--	10.85	2.00
3	Hosur	13.75	11.50	9.22	8.38	6.38	--	--	11.67	2.05
	District Average	**13.50**	**12.13**	**8.73**	**7.96**	**6.81**	--	--	**11.28**	**2.01**
	7 . COIMBATORE									
1	Coimbatore	12.71	12.08	--	7.52	7.31	--	--	12.33	2.50
2	Pollachi	13.33	12.13	8.88	7.96	7.92	--	--	12.29	2.00
3	Tiruppur	12.42	11.88	8.06	8.25	8.96	--	--	12.38	--
4	Mettupalayam	12.71	12.13	8.15	8.40	7.75	--	--	12.19	2.05
5	Avinashi	13.45	11.20	9.50	9.31	9.58	--	--	12.21	2.00
6	Udumalapettai	12.64	11.59	8.51	7.44	7.44	--	--	10.70	1.94
	District Average	**12.82**	**11.91**	**8.51**	**8.15**	**8.16**	--	--	**12.03**	**2.12**
	8 . ERODE									
1	Erode	13.13	12.29	10.10	8.83	9.21	11.67	--	12.08	2.00
2	Dharapuram	12.83	12.33	9.18	7.98	8.35	--	--	11.33	2.00
3	Gobichettipalayam	12.92	12.31	10.92	8.63	8.44	--	--	11.21	1.55
4	Bhavani	13.17	11.50	--	8.80	9.00	--	--	13.67	2.14
5	Kangeyam	13.04	--	9.60	8.42	9.02	--	--	11.42	2.00
6	Vellakovil	13.29	11.75	8.18	7.96	8.50	--	--	11.79	2.00
7	Perundurai	13.42	12.00	8.07	7.92	8.75	9.00	--	12.83	2.00
8	Sathyamangalam	13.60	--	10.27	8.31	7.52	--	--	12.18	2.00
	District Average	**13.16**	**12.14**	**9.57**	**8.35**	**8.59**	**11.46**	--	**12.60**	**1.96**
	9 . TIRUCHIRAPALLI									
1	Tiruchirapalli	11.50	11.17	8.08	8.16	8.47	--	--	14.92	2.00
2	Manachanallur	11.23	--	9.00	8.50	9.00	--	--	15.09	2.45
3	Lalgudi	11.95	--	8.83	8.15	8.14	--	--	13.73	2.05
4	Manapparai	11.77	10.79	--	--	--	--	--	--	2.04
	DistrictAverage	**11.61**	**10.98**	**8.40**	**8.26**	**8.49**	--	--	**14.59**	**2.13**

(Contd...)

TABLE - VII - C

STATEMENT SHOWING THE CENTRE-WISE DISTRICT-WISE ANNUAL AVERAGE RETAIL PRICE OF FOODGRAINS AND SALT (JULY '02 TO JUNE '03)

(in Rs.per Kg.)

Sl. No. (1)	CENTRE (2)	RICE (FINE) (3)	RICE COMMON (4)	JOWAR (5)	BAJRA (6)	RAGI (7)	KORRA (8)	VARAGU (9)	HORSE GRAM (10)	SALT (11)
	10 . PUDUKOTTAI									
1	Pudukottai	--	11.17	10.33	8.92	8.00	--	--	9.09	2.80
2	Alangudi	--	10.50	--	8.14	6.77	--	--	13.30	--
3	Aranthangi	11.59	10.20	--	8.91	9.00	--	--	--	2.00
	District Average	**11.59**	**10.65**	**10.33**	**8.66**	**7.93**	--	--	**11.10**	**2.04**
	11 . THANJAVUR									
1	Thanjavur	--	11.75	--	8.92	8.86	--	--	13.50	2.25
2	Kumbakonam	11.63	10.88	--	7.75	8.17	8.08	--	--	2.00
3	Papanasam	12.88	11.08	--	7.58	8.40	--	--	--	2.00
4	Pattukottai	12.75	10.63	--	7.46	7.75	--	--	--	2.50
	District Average	**12.42**	**11.08**	--	**7.93**	**8.19**	**8.08**	--	**13.50**	**2.19**
	12 . MADURAI									
1	Madurai	12.17	11.63	8.25	7.96	7.88	8.38	6.65	12.33	2.00
2	Melur	11.90	10.80	--	7.10	7.30	--	--	--	2.00
	District Average	**12.50**	**11.25**	**8.25**	**7.57**	**7.61**	**8.38**	**6.65**	**12.33**	**2.00**
	13 . DINDIGUL									
1	Dindigul	11.42	11.29	7.96	7.25	7.33	--	--	10.63	2.00
2	Palani	11.60	11.25	8.75	7.65	7.60	--	--	--	2.00
	District Average	**11.50**	**11.28**	**8.28**	**7.43**	**7.45**	--	--	**10.63**	**2.00**
	14 . RAMANATHAPURAM									
1	Ramanathapuram	11.92	11.42	8.32	7.67	7.73	--	--	--	2.00
2	Paramakudi	11.75	--	7..38	7.96	5.96	--	--	--	2.75
	District Average	**11.83**	**11.42**	**7.83**	**7.81**	**6.80**	--	--	--	**2.19**
	15 . SIVAGANGAI									
1	Sivagangai	12.04	11.54	8.00	7.75	8.17	--	--	--	2.00
2	Singamponeri	12.08	11.53	7.79	7.63	8.13	--	--	--	2.00
	District Average	**12.06**	**11.53**	**7.90**	**7.69**	**8.15**	--	--	--	**2.00**

(Contd...)

TABLE - VII - C

STATEMENT SHOWING THE CENTRE-WISE DISTRICT-WISE ANNUAL AVERAGE RETAIL PRICE OF FOODGRAINS AND SALT (JULY '02 TO JUNE '03)

(in Rs.per Kg.)

Sl. No.	CENTRE	RICE (FINE)	RICE COMMON	JOWAR	BAJRA	RAGI	KORRA	VARAGU	HORSE GRAM	SALT
(1)	(2)	(3)	(4)	(5)	(6)	(7)	(8)	(9)	(10)	(11)
	16 . VIRUDHUNAGAR									
1	Virudhunagar	11.79	11.29	7.68	7.27	5.94	--	--	--	2.05
2	Rajapalayam	11.54	11.23	6.14	6.46	6.96	--	--	--	1.50
3	Srivilliputhur	11.49	11.80	7.14	6.42	6.41	--	--	13.17	1.50
	District Average	**11.61**	**11.20**	**6.98**	**6.71**	**6.44**	--	--	**13.17**	**2.68**
	17 . TIRUNELVELI									
1	Tirunelveli	12.00	11.63	9.63	7.56	8.96	--	--	12.63	2.00
2	Sankarankoil	11.73	11.46	8.11	6.82	6.51	--	--	--	2.00
3	Sengottai	11.31	11.27	7.54	8.00	8.09	--	--	12.58	2.00
4	Thenkasi	11.30	11.17	7.25	7.73	8.11	--	--	12.54	2.17
5	Ambasamuthram	11.88	11.50	--	--	--	--	--	15.10	2.50
	District Average	**11.64**	**11.41**	**8.13**	**7.39**	**7.91**	--	--	**13.13**	**2.13**
	18 . THOOTHUKUDI									
1	Tuticorin	12.63	11.42	8.25	8.09	7.42	--	--	--	1.00
2	Kovilpatti	12.56	12.15	9.00	7.17	8.08	--	--	--	2.00
3	Srivaigundam	11.75	11.17	--	7.50	8.88	--	--	--	--
	District Average	**12.31**	**11.58**	**8.36**	**7.59**	**8.13**	--	--	--	**1.48**
	19 . THE NILGIRIS									
1	Udagamandalam	14.75	12.25	--	--	7.58	--	--	14.09	--
2	Gudalur	--	--	--	--	8.00	--	--	12.40	3.00
3	Coonoor	13.00	11.95	--	--	7.45	--	--	18.00	2.00
	District Average	**13.29**	**12.11**	--	--	**7.61**	--	--	**15.16**	**2.67**
	20 . KANYAKUMARI									
1	Nagercoil	12.97	11.70	8.00	9.38	8.29	--	--	15.00	2.00
2	Marthandam	12.92	11.67	--	7.77	7.83	--	--	--	2.00
3	Karungal	--	11.67	--	8.63	8.29	--	--	--	1.50
	District Average	**12.95**	**11.47**	**8.00**	**8.59**	**8.14**	--	--	**15.00**	**1.84**

(Contd...)

TABLE - VII - C

STATEMENT SHOWING THE CENTRE-WISE DISTRICT-WISE ANNUAL AVERAGE RETAIL PRICE OF FOODGRAINS AND SALT (JULY '02 TO JUNE '03)

(in Rs.per Kg.)

Sl. No. (1)	CENTRE (2)	RICE (FINE) (3)	RICE COMMON (4)	JOWAR (5)	BAJRA (6)	RAGI (7)	KORRA (8)	VARAGU (9)	HORSE GRAM (10)	SALT (11)
	21 . VILLUPURAM									
1	Villupuram	12.00	10.67	6.50	7.48	6.73	--	--	--	2.02
2	Kallakurichi	12.61	11.18	8.05	7.67	7.02	--	--	10.17	2.30
3	Thirukoilur	12.38	10.92	8.00	7.54	7.40	--	--	9.60	2.25
4	Gingee	12.17	11.21	8.00	7.75	7.80	--	--	11.30	2.28
5	Dindivanam	11.86	10.68	--	7.05	7.18	--	--	--	2.45
	District Average	**12.20**	**10.90**	**7.94**	**7.50**	**7.01**	**--**	**--**	**10.30**	**2.24**
	22 . NAGAPATTINAM									
1	Nagapattinam	11.79	10.79	--	--	8.42	--	--	--	2.38
2	Mayiladudurai	11.41	10.92	8.00	8.13	8.50	--	--	--	2.50
3	Sirgazhi	10.86	10.50	8.05	8.77	8.55	--	--	--	2.50
	District Average	**11.37**	**10.74**	**8.02**	**8.43**	**8.49**	**--**	**--**	**--**	**2.45**
	23 . THIRUVALLUR									
1	Thiruvallur	12.11	11.22	--	7.20	7.39	--	--	12.00	2.08
2	Red Hills	12.50	11.83	10.00	7.58	8.90	10.00	--	15.17	--
3	Thiruthani	12.50	11.20	--	7.21	7.73	--	--	12.90	2.05
	District Average	**12.20**	**11.41**	**10.00**	**7.32**	**7.72**	**10.00**	**--**	**13.56**	**2.06**
	24 . NAMAKKAL									
1	Namakkal	13.80	10.00	7.00	7.93	7.54	--	--	13.60	2.00
2	Rasipuram	12.80	9.50	--	7.95	7.80	--	--	12.94	2.00
3	Thiruchengode	13.18	9.00	8.50	8.05	7.63	--	--	14.38	2.00
	District Average	**13.03**	**9.50**	**7.75**	**7.98**	**7.65**	**--**	**--**	**13.63**	**2.00**

(Contd...)

TABLE - VII - C

STATEMENT SHOWING THE CENTRE-WISE DISTRICT-WISE ANNUAL AVERAGE RETAIL PRICE OF FOODGRAINS AND SALT (JULY '02 TO JUNE '03)

(in Rs.per Kg.)

Sl. No.	CENTRE	RICE (FINE)	RICE COMMON	JOWAR	BAJRA	RAGI	KORRA	VARAGU	HORSE GRAM	SALT
(1)	(2)	(3)	(4)	(5)	(6)	(7)	(8)	(9)	(10)	(11)
	25 . KARUR									
1	Karur	13.38	12.25	8.08	8.00	--	--	--	13.00	2.00
	District Average	**13.38**	**12.25**	**8.08**	**8.00**	--	--	--	**13.00**	**2.00**
	26 . PERAMBALUR									
1	Jayamkondan	11.36	10.18	--	8.73	8.77	--	--	16.50	3.00
	District Average	**11.36**	**10.18**	--	**8.73**	**8.77**	--	--	**16.50**	**3.00**
	27 . THIRUVARUR									
1	Thiruvarur	11.46	10.58	--	9.00	9.50	--	--	--	--
2	Koradachery	11.73	10.71	--	9.00	9.38	--	--	--	--
3	Nannilam	11.79	10.83	--	8.00	8.27	--	--	--	2.73
4	Thiruthuraipoondi	12.08	10.41	--	8.63	8.63	--	--	--	2.58
5	Mannargudi	12.00	10.42	--	8.38	8.42	--	--	--	2.36
	DistrictAverage	**11.81**	**10.59**	--	**8.60**	**8.85**	--	--	--	**2.56**
	28 . THENI									
1	Theni	12.42	11.33	6.50	7.08	7.09	--	--	--	--
2	Bodi	12.79	--	6.92	6.79	7.40	--	--	--	2.00
3	Chinnamanur	11.92	11.17	6.17	7.21	7.13	--	--	--	1.83
	District Average	**12.38**	**11.28**	**6.53**	**7.03**	**7.09**	--	--	--	**1.91**
	29 . CHENNAI									
1	Chennai	13.42	11.33	10.63	8.17	9.00	--	--	11.96	2.50
	District Average	**13.42**	**11.33**	**10.63**	**8.17**	--	--	--	**11.96**	**2.50**

(Concluded)

TABLE VIII

CROP FORECAST CALENDAR

Finalisation of Area in the Taluk/District Team Meetings

SL.NO	CROP	MONTH												
		Upto July	Upto August	Upto September	Upto October	Upto November	Upto December	Upto January	Upto February	Upto March	Upto April	Upto May	Upto June	Total No. Of reports
(1)	(2)	(3)	(4)	(5)	(6)	(7)	(8)	(9)	(10)	(11)	(12)	(13)	(14)	(15)
1.	Rice	1	--	--	2	--	--	3	--	4	--	--	--	4
2.	Cholam	1	--	--	2	--	--	3	--	4	--	--	--	4
3.	Cumbu	1	--	--	2	--	--	3	--	4	--	--	--	4
4.	Ragi	1	--	--	2	--	--	3	--	4	--	--	--	4
5.	Korra	--	--	1	--	--	2	--	3	--	--	--	--	3
6.	Varagu	--	--	1	--	--	2	--	3	--	--	--	--	3
7.	Samai	--	--	1	--	--	2	--	3	--	--	--	--	3
8.	Maize	--	--	--	--	--	--	1	--	--	--	--	--	1
9.	Wheat	--	--	--	--	--	--	--	--	--	1	--	--	1
10.	Other	--	--	--	--	--	--	--	1	--	--	--	--	1
11.	Redgram	--	--	1	--	--	--	--	2	--	--	--	--	2
12.	Bengal	--	--	--	--	--	1	--	2	--	--	--	--	2
13.	Green Gram	--	1	--	--	--	--	--	2	--	3	--	--	3
14.	Black Gram	--	1	--	--	--	--	--	2	--	3	--	--	3
15.	Horse Gram	--	1	--	--	--	--	--	2	--	--	--	--	2
16.	Other Pulses	--	1	--	--	--	--	--	2	--	--	--	--	2
17.	Sugarcane	1	--	--	2	--	--	3	--	4	--	--	--	4
18.	Cotton	1	--	--	2	--	--	3	--	4	--	--	--	4
19.	Tobacco	--	--	--	--	--	1	--	2	--	3	--	--	3
20.	Groundnut	1	--	--	2	--	--	3	--	4	--	--	--	4
21.	Gingelly	1	--	2	--	3	--	--	--	4	--	--	--	4
22.	Castor	--	--	--	--	--	--	--	--	1	--	--	--	1

(Contd...)

TABLE VIII

CROP FORECAST CALENDAR

Finalisation of Area in the Taluk/District Team Meetings

SL NO	CROP	MONTH												Total No. Of Reports
		Upto July	Upto August	Upto September	Upto October	Upto November	Upto December	Upto January	Upto February	Upto March	Upto April	Upto May	Upto June	
(1)	(2)	(16)	(17)	(18)	(19)	(20)	(21)	(22)	(23)	(24)	(25)	(26)	(27)	(28)
23	Sunflower	--	--	--	--	--	--	--	--	1	--	--	--	1
24	Potato	1	--	--	2	--	--	3	--	4	--	--	--	4
25	Mesta	--	--	2	--	--	--	3	--	--	--	--	1	3
26	Sunhemp	--	--	--	--	--	1	--	--	--	--	--	--	1
27	Sweet Potato	--	--	--	--	--	--	--	1	--	--	--	--	1
28	Tapioca	--	--	--	--	--	--	--	--	1	--	--	--	1
29	Senna	--	1	--	--	--	2	--	--	--	3	--	--	3
30	Indigo Dyes	--	--	--	--	--	--	1	--	--	--	--	--	1
31	Indigo green	--	1	--	--	--	--	--	--	--	--	--	--	1
32	Cloves	--	--	--	--	--	--	--	1	--	--	--	--	1
33	Banana	--	1	--	--	--	2	--	--	--	--	--	--	2
34	Cashewnut	--	--	--	--	--	--	--	--	--	--	1	--	1
35	Ginger	--	1	--	--	--	2	3	--	--	--	--	--	--
36	Pepper	--	1	--	--	--	2	--	3	--	--	--	--	3
37	Coriander	--	--	--	--	--	--	--	--	--	1	--	--	1
38	Chillies	--	--	--	--	--	--	--	--	1	--	--	--	1
39	Onion	1	--	--	2	--	--	3	--	4	--	--	--	4
40	Cardamom	--	--	--	--	--	--	--	--	1	--	--	--	1
41	Rapeseed and	--	--	--	--	--	--	--	--	--	1	--	--	1
42	Garlic	--	--	--	--	--	--	--	1	--	--	--	--	1
43	Turmeric	--	--	--	--	--	--	--	--	--	--	1	--	1
	Total	**10**	**9**	**6**	**9**	**1**	**10**	**13**	**15**	**15**	**7**	**2**	**1**	**98**

(Concluded)

TABLE IX

PEAK SOWING AND HARVESTING SEASONS

Sl. No	DISTRICT	PADDY I		PADDY II	
		Peak Sowing season	Pea`k Harvesting Season	Peak Sowing season	Peak Harvesting Season
(1)	(2)	(3)	(4)	(5)	(6)
1.	Kancheepuram	June to Sep	Dec to Feb	Dec Jan	Mar to Jun
2	Thiruvallur	June to Sep	Dec to Feb	Dec Jan	Mar to Jun
3	Cuddalore	May June July August	Aug Sep Oct	July Aug, Sep,Oct	Dec Jan Feb
4	Villupuram	May June July August	Aug Sep Oct	July Aug , sep,Oct	Dec Jan Feb
5	Vellore	April	July	Aug Jan Feb	Nov Dec Apr May
6	Tiruvannamalai	April May	Aug Sep	July Aug Sep oct Nov	Oct Nov Dec Jan Feb Mar
7	Salem	June July	Sep Oct	Sep Oct Nov Dec Feb Mar	Dec Jan Feb Mar Apr May
8	Namakkal	June July	Sep Oct	Sep Oct Nov Dec Feb Mar	Dec Jan Feb Mar Apr May
9	Dharmapuri	July Aug Sep	Dec Jan	Dec Jan	April May
10	Coimbatore	April May June	July Aug Sep	Aug Sep Oct	Dec Jan
11	Erode	April May June July	Aug Sep Oct	Aug Sep Oct Jan Feb	Dec Jan Feb April
12	Tiruchirapalli	June July	Aug Sep	Aug Sep Dec	Nov Dec Jan Mar April
13	Karur	June July	Aug Sep	Aug Sep Dec	Nov Dec Jan Mar April
14	Perambalur	June July	Aug Sep	Aug Sep Dec	Nov Dec Jan Mar April
15	Pudukottai	June July Aug Sep	Oct Jan Feb	Nov Dec Jan	Feb March May
16	Thanjavur	June July	Sep Oct	Aug Oct Nov Dec	Feb March April
17	Thiruvarur	May June	Sep Oct	Aug Sep Oct Jan Feb	Jan Feb March
18	Nagappattinam	May June	Sep Oct	Aug Sep Oct Jan Feb	Jan Feb March
19	Madurai	June July	Sep Oct	Aug Sep Oct Jan Feb	Dec Jan April May
20	Theni	June July	Sep Oct	Aug Sep Oct Jan Feb	Dec Jan April May
21	Dindugul	April May June July	July Aug Sep Oct	Sep Oct Nov Dec Jan Feb	Dec Jan Feb Mar Aprl May
22	Ramanathapuram	Sep Oct Nov	Dec Jan Feb	Jan Feb Mar	April May June
23	Virudhunagar	Sep Oct	Jan Feb March	March April	July Aug
24	Sivagangai	Sep Oct	Jan Feb	--	--
25	Tirunelveli	June July	Sep Oct	Oct Nov Mar April	May June
26	Thoothukudi	May March	Sep July	April Aug Sep	June July Jan Feb
27	The Nilgiris	June July	Jan Feb	Jan Feb March	May June
28	Kanniyakumari	June July	Sep Oct	Oct Nov	Feb March

TABLE IX (contd.)

PEAK SOWING AND HARVESTING SEASONS

Sl. No.	DISTRICT	CHOLAM (IRRIGATED)		CHOLAM (UN-IRRIGATED)	
		Peak Sowing season	Peak Harvesting Season	Peak Sowing season	Peak Harvesting Season
(1)	(2)	(7)	(8)	(90	(10)
1.	Kancheepuram	--	--	June July	Oct Nove
2	Thiruvallur	--	--	June July	Oct Nove
3	Cuddalore	July August	Jan Feb	--	--
4	Villupuram	July August	Jan Feb	--	--
5	Vellore	Jan Feb	April May	Aug	December
6	Tiruvannamalai	Jan Feb	Oct Nov Dec	July Aug Sep	Oct Nov Dec
7	Salem	Aug Sep Feb March	Nov Dec May June	June July Aug	Sep Oct Nov
8	Namakkal	Aug Sep Feb March	Nov Dec May June	June July Aug	Sep. Oct Nov
9	Dharmapuri	Aug May Jan	Dec May	July Aug	Dec January
10	Coimbatore	Jan Feb March	April May June	July Aug Sep Oct	Jan February
11	Erode	April May	July	Jul Aug Jan Feb	Nov Dec April
12	Tiruchirapalli	Jan Feb April May	May April July August	Jun July Sep October	Aug Sep Nov December
13	Karur	Jan Feb April May	May April July August	Jun July Sep October	Aug Sep Nov December
14	Perambalur	Jan Feb April May	May April July August	Jun July Sep October	Aug Sep Nov December
15	Pudukottai	Feb March	June	September	December
16	Thanjavur	--	--	--	--
17	Thiruvarur	--	--	April May June	June July Aug
18	Nagappattinam	--	--	April May June	June July Aug
19	Madurai	April March	June July	Aug Sep	Dec Jan
20	Theni	April March	June July	Aug Sep	Dec Jan
21	Dindugul	--	--	June July Aug Sep Oct	Oct Nov Dec Jan Feb
22	Ramanathapuram	--	--	Sep Oct Nov	Dec Jan
23	Virudhunagar	Feb March	May June July	Sep Oct	Dec Jan
24	Sivagangai	Jan Feb	April May	Sep Oct	Jan Dec
25	Tirunelveli	January	March April	Mar April	May June
26	Thoothukudi	March	May June	September	Dec Jan
27	The Nilgiris	--	--	July	October
28	Kanniyakumari	--	--	--	--

TABLE IX (contd.)

PEAK SOWING AND HARVESTING SEASONS

Sl. No	DISTRICT	CUMBU (IRRIGATED)		CUMBU (UN - IRRIGATED)	
		Peak Sowing season	Peak Harvesting Season	Peak Sowing season	Peak Harvesting Season
(1)	(2)	(11)	(12)	(13)	(14)
1.	Kancheepuram	--	--	June July	Oct.November
2	Thiruvallur	--	--	June July	Oct November
3	Cuddalore	April May	May June	July August	Sep October
4	Villupuram	April May	May June	July August	Sep October
5	Vellore	Nov December	April May	August	December
6	Tiruvannamalai	April February March	May June July August	July August	August September
7	Salem	Feb Mar April	June	July	October
8	Namakkal	Feb Mar April	June	July	October
9	Dharmapuri	Mar April May	May July Aug	June July	August Sep
10	Coimbatore	Feb March Apr	May June July	July August	Sep October
11	Erode	April March	July	July Aug Jan	Apr Nov Dec Mar
12	Tiruchirapalli	Jan to April	Apr May July Aug	June July	Aug September
13	Karur	Jan to April	Apr May July Aug	June July	Aug September
14	Perambalur	Jan to April	Apr May July Aug	June July	Aug September
15	Pudukottai	Feb March	June	July Aug Sep	December
16	Thanjavur	--	--	July	September
17	Thiruvarur	--	--	April May June	June July Aug
18	Nagappattinam	April March	June July	Aug September	Dec January
19	Madurai	April March	June July	Aug September	Dec January
20	Theni	Feb Mar Apr May June Sep October	May June July Aug September	July Aug September October	Oct November December January
21	Dindugul	--	--	Oct November	Dec Jan Feb
22	Ramanathapuram	Feb March	May June July	Sep October	Dec Jan Feb
23	Virudhunagar	Jan February	April May	Sep October	Jan December
24	Sivagangai	April	May June	Oct November	Dec January
25	Tirunelveli	March	June	Oct November	January
26	Thoothukudi	July	Oct November	--	--
27	The Nilgiris	--	--	--	--
28	Kanniyakumari	--	--	--	--

TABLE IX (contd.)

PEAK SOWING AND HARVESTING SEASONS

Sl. No	District	RAGI (IRRIGATED)		RAGI (UN - IRRIGATED)	
		Peak Sowing season	Peak Harvesting Season	Peak Sowing season	Peak Harvesting Season
(1)	(2)	(15)	(16)	(17)	(18)
1.	Kancheepuram	Jan February	April May	June July	Nov Dec
2	Thiruvallur	Jan February	April May	June July	Nov Dec
3	Cuddalore	July August	Oct Nov	--	--
4	Villupuram	July August	Oct Novr	--	--
5	Vellore	Nov December	April May	August	Dec
6	Tiruvannamalai	Nov Dec Jan Feb	Aprl May June	July Aug Sep	Nov Dec Jan
7	Salem	Feb Mar April	May June	June July	Sep Oct
8	Namakkal	Feb Mar April	May June	June July	Sep Oct
9	Dharmapuri	Dec January	Feb March	July August	Nov Dec
10	Coimbatore	Dec Jan Feb	Mar Apr May	July August	Oct Nov
11	Erode	June July Nov Dec	April July	July August	Nov Dec
12	Tiruchirapalli	Dec Jan April May	May Jun Sep Oct	June July	Sep Oct
13	Karur	Dec Jan April May	May Jun Sep Oct	June July	Sep Oct
14	Perambalur	Dec Jan April May	May Jun Sep Oct	June July	Sep Oct
15	Pudukottai	Feb March	June	June July Nov Dec	April Dec
16	Thanjavur	September	December	--	--
17	Thiruvarur	--	--	Apr May June	June July Aug
18	Nagappattinam	--	--	Apr May June	June July Aug
19	Madurai	July August	Nov December	Aug Sep	Dec Jan
20	Theni	July August	Nov December	Aug Sep	Dec Jan
21	Dindugul	Dec January	March April	Sep October	Dec Jan
22	Ramanathapuram	Oct November	Dec Jan Feb	Oct November	Dec Jan Feb
23	Virudhunagar	May June	Dec Jan	Aug Sep Oct	Nov Dec Jan
24	Sivagangai	Jan February	April May	Sep October	Jan December
25	Tirunelveli	June July	Aug September	--	--
26	Thoothukudi	July	September	Sep October	January
27	The Nilgiris	May	Sep October	--	--
28	Kanniyakumari	--	--	--	--

TABLE IX (contd.)

PEAK SOWING AND HARVESTING SEASONS

Sl. No	DISTRICT	GREEN GRAM		BLACK GRAM	
		Peak Sowing season	Peak Harvesting Season	Peak Sowing season	Peak Harvesting Season
(1)	(2)	(19)	(20)	(21)	(22)
1.	Kancheepuram	Jan Feb	Mar Apr	Jan Feb	Mar Apr
2	Thiruvallur	Jan Feb	Mar Apr	Jan Feb	Mar Apr
3	Cuddalore	Aug Sep	Oct Nov	Aug Mar	May Oct Nov
4	Villupuram	Aug Sep	Oct Nov	Aug Mar	May Oct Nov
5	Vellore	June July	Jan	June July	Jan
6	Tiruvannamalai	June July	Oct Nov	June July	Oct Nov Dec
7	Salem	June July	Aug Sep	--	--
8	Namakkal	June July	Aug Sep	--	--
9	Dharmapuri	Aug Sep	Dec Jan	Sep Oct	Nov Dec Jan
10	Coimbatore	July Aug Sep	Oct Nov Dec	July Aug Sep	Oct Nov Dec
11	Erode	June July	Sep Oct	July Aug	Oct Nov
12	Tiruchirapalli	Jan Feb Mar July to Oct	Mar to May Aug Sep Nov Dec	Jan Feb July Aug	Mar to May Aug Sep Nov Dec
13	Karur	Jan Feb Mar July to Oct	Mar to May Aug Sep Nov Dec	Jan Feb July Aug	Mar to May Aug Sep Nov Dec
14	Perambalur	Jan Feb Mar July to Oct	Mar to May Aug Sep Nov Dec	Jan Feb July Aug	Mar to May Aug Sep Nov Dec
15	Pudukottai	Aug	Dec	Aug Oct	Oct Dec
16	Thanjavur	Jan Feb	Apr May	Jan Feb	Apr May
17	Thiruvarur	Jan Feb	Apr May	Jan Feb	Apr May
18	Nagappattinam	Jan Feb	Apr May	Jan Feb	Apr May
19	Madurai	Aug Sep	Nov Dec	Aug Sep	Nov Dec
20	Theni	Aug Sep	Nov Dec	Aug Sep	Nov Dec
21	Dindugul	June July Aug	Aug Sep Oct Nov	Aug Sep Oct	Aug Sep Oct Nov
22	Ramanathapuram	Oct Nov	Feb Mar	Oct Nov	Feb Mar
23	Virudhunagar	Oct Nov	Nov Dec Jan	Oct Nov	Nov Dec
24	Sivagangai	June	Aug	June	Aug
25	Tirunelveli	Nov Dec	Nov Dec	Sep Oct	Dec Jan
26	Thoothukudi	July Aug	Sep Oct	July Aug	Sep Oct
27	The Nilgiris	--	--	--	--
28	Kanniyakumari	Feb Mar	June	Feb Mar	June

TABLE IX (contd.)

PEAK SOWING AND HARVESTING SEASONS

Sl.No	DISTRICT	REDGRAM		SUGARCANE	
		Peak Sowing season (23)	Peak Harvesting Season (24)	Peak Sowing season (25)	Peak Harvesting Season (26)
(1)	(2)				
1.	Kancheepuram	June July	Dec January	Jan to April	Dec to March
2	Thiruvallur	June July	Dec January	Jan to April	Dec to March
3	Cuddalore	July	Feb	Apr May Dec Jan Feb March	Nov Dec Jan Feb Mar
4	Villupuram	July	Feb	Apr May Dec Jan Feb March	Nov Dec Jan Feb March
5	Vellore	July Aug	Jan	December	January
6	Tiruvannamalai	June July Aug	Nov Dec	Apr May Dec Jan Feb Mar	May June July Aug Oct Nov Dec Jan Feb Mar
7	Salem	--	--	Jan to June	Full Year
8	Namakkal	--	--	Jan to June	Full Year
9	Dharmapuri	July Aug	Jan Dec	Jan to April	Feb to April
10	Coimbatore	July Aug Dec Jan	Jan Feb Apr May June	Dec Jan Feb Mar April May	Dec Jan Feb Mar Apr May June
11	Erode	July Aug	Jan Feb	Apr May Dec Jan Feb March	Sep Oct Nov Dec Jan Feb Mar
12	Tiruchirapalli	Jan Feb July Aug	Jan Feb May June	Apr May Dec Jan Feb March	Sep Oct Nov Dec Jan Feb Mar
13	Karur	Jan Feb July Aug	Jan Feb May June	Apr May Dec Jan Feb March	Sep Oct Nov Dec Jan Feb Mar
14	Perambalur	Jan Feb July Aug	Jan Feb May June	Apr May Dec Jan Feb March	Sep Oct Nov Dec Jan Feb Mar
15	Pudukottai	July Aug	Jan Feb	Apr Dec Jan Feb Mar	Oct Nov Dec Jan Feb
16	Thanjavur	--	--	Jan Feb March	Dec Jan Feb
17	Thiruvarur	June July	Sep Oct	Apr May Dec Jan Feb Mar	Apr May Dec Jan Feb Mar
18	Nagappattinam	June July	Sep Oct	Apr May Dec Jan Feb Mar	Apr May Dec Jan Feb Mar
19	Madurai	Aug Sep	Jan February	Apr May June July Feb March	Apr May June Jan Feb Mach
20	Theni	Aug Sep	Jan February	Apr May June July Feb March	Apr May June Jan Feb Mach
21	Dindugul	June July Aug	Nov Dec Jan	Dec Jan Feb Mar June July	Nov Dec Jan Feb May June
22	Ramanathapuram	Oct Nov	Feb Mar	Oct Nov	Apr May
23	Virudhunagar	June July Aug	Dec Jan Feb	July Aug Sep	May June July Oct Nov
24	Sivagangai	June July Aug	Nov Dec	Feb March	Oct Nov
25	Tirunelveli	Sep Oct	Dec Jan	Dec Jan Feb Mar Apr	Oct Nov Mar Jan Feb
26	Thoothukudi	--	--	--	--
27	The Nilgiris	--	--	July	June
28	Kanniyakumari	--	--	--	--

TABLE IX (contd.)

PEAK SOWING AND HARVESTING SEASONS

Sl. No.	DISTRICT	COTTON (IRRIGATED)		COTTON (UN - IRRIGATED)	
		Peak Sowing season	Peak Harvesting Season	Peak Sowing season	Peak Harvesting Season
(1)	(2)	(27)	(28)	(29)	(30)
1.	Kancheepuram	Jan Feb	June July	--	--
2	Thiruvallur	Jan Feb	June July	--	--
3	Cuddalore	July Aug Sep	April May	--	--
4	Villupuram	July Aug Sep	April May	--	--
5	Vellore	--	--	Dec	Jan
6	Tiruvannamalai	--	--	June July Aug Sep Feb	Jan Feb Mar
7	Salem	Jan Mar	June July	Aug Sep Oct	Jan Feb Mar
8	Namakkal	Jan Mar	June July	Aug Sep Oct	Jan Feb Mar
9	Dharmapuri	Sep Oct	Feb Apr	Sep Oct	Feb Apr
10	Coimbatore	July Aug Sep Oct	Jan Feb Mar Apr	July Aug Sep Oct	Jan Feb Mar Apr
11	Erode	Dec Jan	June July	Aug Sep Oct Feb Mar	June July Dec Jan Feb
12	Tiruchirapalli	Jan Feb	May June	Sep Oct	Jan Feb
13	Karur	Jan Feb	May June	Sep Oct	Jan Feb
14	Perambalur	Jan Feb	May June	Sep Oct	Jan Feb
15	Pudukottai	--	--	Feb Mar	Jan Feb
16	Thanjavur	Jan Feb Mar	May June July	--	--
17	Thiruvarur	--	--	Jan Feb Mar	May June July
18	Nagappattinam	--	--	Jan Feb Mar	May June July
19	Madurai	Sep Oct Feb Mar	June July Feb Mar	Sep Oct	Feb Mar
20	Theni	Sep Oct Feb Mar	June July Feb Mar	Sep Oct	Feb Mar
21	Dindugul	Sep Oct Feb Mar	Feb Mar July Aug	Sep Oct	Feb Mar
22	Ramanathapuram	Nov Dec	Apr May June	Nov Dec	Apr May June Mar
23	Virudhunagar	Aug Sep Oct	Apr May	Feb Mar	--
24	Sivagangai	Feb Mar	June July	Sep Oct	Jan Dec
25	Tirunelveli	Feb Mar	Aug Sep	Oct	Mar Apr
26	Thoothukudi	Mar	July Aug	Oct	Apr
27	The Nilgiris	--	--	Dec	July
28	Kanniyakumari	--	--	--	--

TABLE IX (contd.)

PEAK SOWING AND HARVESTING SEASONS

Sl.No.	DISTRICT	GROUNDNUT (IRRIGATED)		GROUNDNUT (UN - IRRIGATED)	
		Peak Sowing season	Peak Harvesting Season	Peak Sowing season	Peak Harvesting Season
(1)	(2)	(31)	(32)	(33)	(34)
1.	Kancheepuram	--	--	--	--
2	Thiruvallur	--	--	--	--
3	Cuddalore	Apr May Dec Jan	June July	May June Nov Dec	Aug Sep Jan Feb
4	Villupuram	Apr May Dec Jan	June July	May June Nov Dec	Aug Sep Jan Feb
5	Vellore	Nov Dec	Apr	June July	Nov Dec
6	Tiruvannamalai	Apr	Dec Jan	Aug Dec	Nov Dec
7	Salem	Oct Nov	Jan Feb	June July Aug	Sep Oct Nov
8	Namakkal	Oct Nov	Jan Feb	June July Aug	Sep Oct Nov
9	Dharmapuri	Nov to Jan	Feb to May	July Aug	Oct to Dec
10	Coimbatore	Dec Jan	April May	July Aug Apr May	Nov Dec Aug Oct
11	Erode	Dec Jan	Apr May	July Aug	Nov Dec
12	Tiruchirapalli	Apr May Nov	Apr Aug Sep	July Aug Nov	Feb Oct Nov
13	Karur	Apr May Nov	Apr Aug Sep	July Aug Nov	Feb Oct Nov
14	Perambalur	Apr May Nov	Apr Aug Sep	July Aug Nov	Feb Oct Nov
15	Pudukottai	June July Aug Oct	Oct Nov Jan Feb	Dec Jan	April
16	Thanjavur	Jan Feb	April May	July	Oct
17	Thiruvarur	Dec Jan	April May	June July	Oct Nov
18	Nagappattinam	Dec Jan	April May	June July	Oct Nov
19	Madurai	July Aug Dec Jan	Apr Oct Nov Mar	Aug Sep	Dec Jan
20	Theni	July Aug Dec Jan	Apr Oct Nov Mar	Aug Sep	Dec Jan
21	Dindugul	Dec Jan July Aug	Mar Apr Oct Nov	May June July Aug	Aug Sep Oct Nov
22	Ramanathapuram	Sep Oct	Dec Jan	Dec Jan	Feb Mar
23	Virudhunagar	June July Aug	Apr May	Dec Jan	Sep Oct Nov
24	Sivagangai	Jan Dec	Oct Nov	July Aug	Oct Nov
25	Tirunelveli	June July Feb Mar	Sep Oct May June	May June Sep Oct	Dec Aug Sep Dec Jan
26	Thoothukudi	Feb	May	Sep	Dec
27	The Nilgiris	--	--	--	--
28	Kanniyakumari	--	--	--	--

TABLE IX (contd.)

PEAK SOWING AND HARVESTING SEASONS

Sl. No.	DISTRICT	GINGELLY (IRRIGATED)		GINGELLY (UN - IRRIGATED)	
		Peak Sowing season	Peak Harvesting Season	Peak Sowing season	Peak Harvesting Season
(1)	(2)	(35)	(36)	(37)	(38)
1.	Kancheepuram	--	--	--	--
2	Thiruvallur	--	--	--	--
3	Cuddalore	Apr May	June July	May June	Aug Sep
4	Villupuram	Apr May Dec Jan	Jun July Feb Mar	May Jun Oct Nov	Aug Sep Nov Dec
5	Vellore	Apr	July Aug	Apr	June Aug
6	Tiruvannamalai	Jan Feb	Apr May	July	Nov Dec
7	Salem	Feb May	May June	June July	Sep Oct
8	Namakkal	Feb May	May June	June July	Sep Oct
9	Dharmapuri	Feb Apr	May June	April June	July Sep
10	Coimbatore	Dec Jan	Mar Apr	Nov	Feb
11	Erode	Feb Mar	Apr May	July Aug	Nov Dec
12	Tiruchirapalli	Jan Feb	Apr May	June July Nov	Feb Sep Oct
13	Karur	Jan Feb	Apr May	June July Nov	Feb Sep Oct
14	Perambalur	Jan Feb	Apr May	June July Nov	Feb Sep Oct
15	Pudukottai	Jan	Apr	Aug Oct Dec	Nov Jan
16	Thanjavur	--	--	Jan Feb	Apr May
17	Thiruvarur	--	--	Jun Jul Dec Jan	Apr May Oct
18	Nagappattinam	--	--	Jun Jul Dec Jan	Apr May Oct
19	Madurai	Feb Mar	May June	June July Sep Oct	Sep Oct Dec Jan
20	Theni	Feb Mar	May June	June July Sep Oct	Sep Oct Dec Jan
21	Dindugul	Dec Jan July Aug	Mar Apr Oct	Nov	May June July Aug
22	Ramanathapuram	July Aug	Sep Oct	Dec Jan	Apr May
23	Virudhunagar	Sep Oct	Oct Nov Dec	May June	June July
24	Sivagangai	--	--	Oct Nov	Jan Dec
25	Tirunelveli	Feb Mar	May June	Noc Dec	Feb Mar
26	Thoothukudi	Mar	July	Oct Nov	Feb Mar
27	The Nilgiris	--	--	--	--
28	Kanniyakumari	--	--	--	--

TABLE X

GLOSSARY OF BOTANICAL, ENGLISH AND TAMIL NAMES OF CROPS

BOTANICAL (1)	ENGLISH (2)	TAMIL (3)
Oryza Sativa	Paddy	Nellu
Sorghum Vulgare	Cholam	Cholam
Pennisetm typhoideum	Bulrush or spiked Millet	Cumbu
Eleusine cora cana	Ragi	Kelvaragu or Ragi Kappai
Satariaitalica	Italian Millet	Thinai
Paspalum Scrobiculatum	Kodo Millet	Varagu
Panicum Milliare	Samai	Samai
Panicum Miliaceum	Common Millet	Panivaraguor Kadaikanni
Panicum crasgalliver-Frumenta-	Sanwa Millet	Kudiraivalli
Zeamays	Maize	Makka Cholam or Thullukka
Triticum spp	Wheat	Godumai
Hordeum Vulgare	Barley	Barley
Phaseolus Mungo	Greengram	Pacchapayaru
Gajanus indicus	Redgram	Tuvarai
Phascolus radiatus	Blackgram	Ulundu
Cicer arietinum	Bengalgram	Kadalai
Dolichos lab lab	Field bean	Mochai
Phaseolusa conitifolius	Dewgram	Naripayaru Kallupayaru
Vigna Cating	Cowgram, Cowpea	Karamani Tattapayaru
Capsicum annum	Chillies	Milagai
Coriandrurm sativum	Coriander	Kothumali
Peper nigrum	Pepper	Milagu
Curcuma longa	Turmeric	Manjal
Allium sativum	Garlic	Vellaippundu
Zingileer Offenale	Ginger	Inji
Carum copticum	Omum; Bnishoop's weed	Omum
Saccharum officinarum	Sugarcane	Karumbu
Mangifera Indica	Mangoes	Mambazham
Musa sapientum	Plantains	Vazhapazham
Allium cepa	Onions	Vengayam
Solanumtuberosum	Potato	Urulaikkizhangu

TABLE X (contd.)

GLOSSARY OF BOTANICAL, ENGLISH AND TAMIL NAMES OF CROPS (contd.)

BOTANICAL (1)	ENGLISH (4)	TAMIL (5)
Arachis hypogea	Groundnut	Verkadalai, Nilakadalai
Seasamum indicum	Gingelly	Ellu
Ricinus Communis	Castor	Amanakku or Kottaimuthu
Cocos nucifera	Coconut	Thengai
Linum usitatissimum	Linseed	Alivira
Braesicea spp	Rape and Mustard	Kadugu
Guizotia abyssinica	Nigerseed	Peyellu, uchchelu
Carthmaus tincorius	Safflower	Kusumbavrai
Gyossium spp	Cotton	Paruthi
Crotolaria juncca	Sunhemp	Sanappu or Sanai
Hibiscus Cannabins	Bombay hemp or Himlipatam Jute	Pulichhai or Pulimanji
Crochorus spp	Jute	Shana
Indigo fera Sumatran	Indigo	Avuri or nili
Nicotiena tabacum	Tobacco	Pugaiyilai
Areca cattcehu	Arecanut	Pakku
Coffee arabic	Coffee	Coffee
Camellia thea	Tea	Theilai
Piper betel	Betelvine	Vethilai
Cannabis Sativa	Indian hemp	Ganja
Cassia angustifolia	Senna	Surat Nilavagai or Nilavagai
Heva Brasilienis	Rubber	Rubber
Bitrus aurantifolia	Acid lime	Elumichai
Bitrus limon	Lemon	Kodi Elumichai
Brassica clavacca Varbullata	Cabbage	Muttaikose
Aoacardpum Occiemtable	Cashew	Munthiri
Vitis Vinifeia	Grape	Drakshai or Kodimunthiri
Psidrium guajarvs	Guava	Koyya
Aropcarpus Integrifolia	Jack	Pola
Hibiscus esculantus	Ladies Finger	Vendai
Citrus cincsin	Orange	Orange
Amanas Sutivus	Fine Apple	Annasi pazham
Apomaca Batalas	Sweet Potato	Sarkaraivalli
Mainhot utilissima	Tapioca	Maravalli
Carice papaya	Papaya	Pappali
Daucus Carot	Carrot	Carrot
Helianthus annus	Sunflower	Suriyakanthi

Government Central Press, Chennai — 600 079.

Wrapper Printed at the Agricultural Information Unit Press,
O/o. Special Commissioner and Director of Agriculture,
Chepauk, Chennai - 600 005. (500 Copies)